





























































50.131 NaturparkBus Thal:  
 Hinterer Brandberg - Tannmatt - Herbetswil - Balsthal  
 Balsthal - Brunnersberg - Güggel  


Stand: 26. November 2024

	13101 	13103 	13105 	13107 	13109 	13111 
Herbetswil, Hinterer Brandberg				● 12 54 		
Herbetswil, Mieschegg	● 10 02 			● 13 02		● 15 02 
Herbetswil, Tannmatt	● 10 03			● 13 03		● 15 03
Herbetswil, Untere Tannmatt	● 10 06			● 13 06		● 15 06
Herbetswil, Vorderer Brandberg	● 10 12			● 13 12		● 15 12
Herbetswil, Dorf	● 10 17			● 13 17		● 15 17
Herbetswil, Dorf	● 10 17			● 13 17		● 15 17
Aedermannsdorf, Staatsstrasse	● 10 19			● 13 19		● 15 19
Matzendorf, Mühle	● 10 21			● 13 21		● 15 21
Laupersdorf, Dorf	● 10 24			● 13 24		● 15 24
† 1 Balsthal, Bahnhof	● 10 30 			● 13 30 		● 15 30 
Balsthal ab		10 32 		13 32 		15 32 
Oensingen an		10 40 		13 40 		15 40 
Oensingen ab	08 19 		10 19 		13 19 	
Balsthal an	08 27 		10 27 		13 27 	
† 1 Balsthal, Bahnhof	● 08 32 		● 10 32 		● 13 32 	
† 1 Balsthal, Zentrum	● 08 33		● 10 33		● 13 33	
Laupersdorf, Höngen	● 08 38		● 10 38		● 13 38	
Laupersdorf, Bremgarten	● 08 43		● 10 43		● 13 43	
Laupersdorf, Stierenberg	● 08 48		● 10 48		● 13 48	
Laupersdorf, Alpenblick	● 08 49		● 10 49		● 13 49	
Matzendorf, Brunnersberg	● 08 53 		● 10 53		● 13 53	
Aedermannsdorf, Güggel			● 10 59 		● 13 59 	

50.131 NaturparkBus Thal:  
 Güggel - Brunnersberg - Balsthal  
 Balsthal - Welschenrohr - Hinterer Brandberg  

Stand: 26. November 2024

	13102 	13104 	13106 	13108 	13110 	13112 
Aedermannsdorf, Güggel					● 11 01 	● 14 01 
Matzendorf, Brunnersberg	● 09 06 		● 11 06		● 14 06	
Laupersdorf, Alpenblick	● 09 08		● 11 08		● 14 08	
Laupersdorf, Stierenberg	● 09 09		● 11 09		● 14 09	
Laupersdorf, Bremgarten	● 09 14		● 11 14		● 14 14	
Laupersdorf, Höngen	● 09 19		● 11 19		● 14 19	
† 1 Balsthal, Zentrum	● 09 24		● 11 24		● 14 24	
† 1 Balsthal, Bahnhof	● 09 27 		● 11 27 		● 14 27 	
Balsthal ab	09 32 		11 32 		14 32 	
Oensingen an	09 40 		11 40 		14 40 	
Oensingen ab		09 19 		11 19 		14 19 
Balsthal an		09 27 		11 27 		14 27 
† 1 Balsthal, Bahnhof	● 09 30 		● 11 30 		● 14 30 	
Laupersdorf, Dorf	● 09 35		● 11 35		● 14 35	
Matzendorf, Mühle	● 09 37		● 11 37		● 14 37	
Aedermannsdorf, Staatsstrasse	● 09 39		● 11 39		● 14 39	
Herbetswil, Dorf	● 09 41		● 11 41		● 14 41	
Herbetswil, Wolfsschlucht	● 09 44		● 11 44		● 14 44	
Welschenrohr, Zentrum	● 09 49		● 11 49		● 14 49	
Welschenrohr, Zentrum	● 09 49		● 11 49		● 14 49	
Welschenrohr, Lochboden	● 09 55		● 11 55		● 14 55	
Herbetswil, Mieschegg	● 10 02 		● 12 02		● 15 02 	
Herbetswil, Hinterer Brandberg			● 12 11 			

 † vom 18.4.–26.10. GRUPPEN: Reservierung obligatorisch**Zeichenerklärung**

† Sonntage und allg. Feiertage

→ Fahrpläne der Gegenrichtung, bitte weiterblättern

← Fahrpläne der Gegenrichtung, bitte zurückblättern

● Abfahrtszeit

● Ankunftszeit

● Abfahrtszeit

 Selbstkontrolle Bus Rollstuhlgängig

50.131 **NaturparkBus Thal:**  
Hinterer Brandberg - Tannmatt - Herbetswil - Balsthal  
Balsthal - Brunnersberg - Guggel  

Stand: 26. November 2024

Allgemeine Feiertage sind: 25.12., 26.12., 1.1., 2.1., Karfreitag, Ostermontag, Auffahrt, Pfingstmontag, 1.8.

 Umsteigezeit in Minuten innerhalb der Haltestelle (ohne Zeitangabe 2')

Bediente Haltestellen

→ Welschenrohr – Mümliswil

Welschenrohr: Herbetswil, Hinterer Brandberg
Herbetswil: Mieschegg; Tannmatt; Untere Tannmatt; Vorderer Brandberg; Dorf
Aedermannsdorf: Staatsstrasse
Matzendorf: Mühle
Laupersdorf: Dorf
Balsthal: Bahnhof; Zentrum
Laupersdorf: Höngen; Bremgarten
Mümliswil: Laupersdorf, Stierenberg; Laupersdorf, Alpenblick; Matzendorf, Brunnersberg; Aedermannsdorf, Guggel

← Mümliswil – Welschenrohr

Mümliswil: Aedermannsdorf, Guggel; Matzendorf, Brunnersberg; Laupersdorf, Alpenblick; Laupersdorf, Stierenberg
Laupersdorf: Bremgarten; Höngen
Balsthal: Zentrum; Bahnhof
Laupersdorf: Dorf
Matzendorf: Mühle
Aedermannsdorf: Staatsstrasse
Herbetswil: Dorf; Wolfsschlucht
Welschenrohr: Zentrum; Lochboden
Herbetswil: Mieschegg
Welschenrohr: Herbetswil, Hinterer Brandberg

Bemerkungen

 siehe <https://www.oev-info.ch/de/barrierefrei>

Transportunternehmen

PostAuto AG
 +41 848 818 818 (CHF 0.08/Min)
www.postauto.ch
info@postauto.ch