

































50.505 Dulliken - Olten - Hägendorf - Oensingen 

Stand: 21. Oktober 2019

	5002	5004	5006	5008	5010	5012	5014	5016
<b>Olten, Haslistrasse</b>			 5 45					 6 16
Olten, Industriewerk			● 5 46					● 6 17
Olten, Gerolag Center			● 5 47					● 6 18
Olten, Trimbacherbrücke			● 5 48					● 6 19
Olten, Bahnhof			 5 50					● 6 21
Olten, Bahnhof						 5 54	 5 56	● 6 24
Olten, Baslerstrasse						● 5 55	● 5 57	● 6 25
Olten, Konradstrasse						● 5 56	● 5 58	● 6 26
Olten, Hammer BOGG						● 5 57	● 5 59	● 6 27
Olten, Bornblick						● 5 58	● 6 00	● 6 28
Olten, Hammermühle						● 5 58	● 6 00	● 6 28
Olten, Usego						● 5 59	● 6 01	● 6 29
Olten, Chalchofen						● 6 00	● 6 02	● 6 30
Wangen b. Olten, Neuhüsli						● 6 01	● 6 03	● 6 31
Wangen b. Olten, Ochsen						● 6 02	● 6 04	● 6 32
Wangen b. Olten, Dorf						● 6 04	● 6 06	● 6 34
Wangen b. Olten, Kleider Frey						● 6 05	● 6 07	● 6 35
Rickenbach SO, Dorf						● 6 06	● 6 08	● 6 36
Hägendorf, Nellen						● 6 07	● 6 09	● 6 37
Hägendorf, Gässli						● 6 08	● 6 10	● 6 38
Hägendorf, Solothurnerstrasse						● 6 09	● 6 11	● 6 39
Hägendorf, Bodenmatt						● 6 10	● 6 12	● 6 40
Kappel SO, Kreuz						● 6 12	● 6 14	● 6 42
Gunzgen, Unterdorf						● 6 13	● 6 15	● 6 43
Gunzgen, Zentrum						● 6 14	● 6 16	● 6 44
Härkingen, Pflug						● 6 17	● 6 19	● 6 47
Härkingen, Lamm						● 6 18	● 6 20	● 6 48
Neuendorf, Unterdorf	 5 22	 5 24		 5 52	 5 54	● 6 20	● 6 22	● 6 50
Neuendorf, Kirche	● 5 24	● 5 26		● 5 54	● 5 56	● 6 22	● 6 24	● 6 52
Neuendorf, Kirche	● 5 25	● 5 26		● 5 55	● 5 56	● 6 23	● 6 24	● 6 53
Neuendorf, Hardeck	● 5 25	● 5 26		● 5 55	● 5 56	● 6 23	● 6 24	● 6 53
Niederbuchsiten, Linde	● 5 27	● 5 28		● 5 57	● 5 58	● 6 25	● 6 26	● 6 55
Niederbuchsiten, Sonne	● 5 28	● 5 29		● 5 58	● 5 59	● 6 26	● 6 27	● 6 56
Kestenholz, Kastanienbaum	● 5 30	● 5 31		● 6 00	● 6 01	● 6 28	● 6 29	● 6 58
Kestenholz, Dörfli	● 5 31	● 5 32		● 6 01	● 6 02	● 6 29	● 6 30	● 6 59
Kestenholz, Dörfli	● 5 32	● 5 32		● 6 02	● 6 02	● 6 30	● 6 30	● 7 00
Oensingen, Jurastrasse	● 5 34	● 5 34		● 6 04	● 6 04	● 6 32	● 6 32	● 7 02
Oensingen, Kreisschule	● 5 35	● 5 35		● 6 05	● 6 05	● 6 33	● 6 33	● 7 03
<b>Oensingen, Bahnhof Süd</b>	 5 38	 5 38		 6 08	 6 08	 6 36	 6 36	 7 06

















50.505 Dulliken - Olten - Hägendorf - Oensingen 

Stand: 21. Oktober 2019

	5018	5020	5022	5024	5026	5028	5030	5032
<b>Olten, Haslistrasse</b>			 6 46			 7 16		
Olten, Industriewerk			● 6 47			● 7 17		
Olten, Gerolag Center			● 6 48			● 7 18		
Olten, Trimbacherbrücke			● 6 49			● 7 19		
Olten, Bahnhof			● 6 51			● 7 21		
Olten, Bahnhof	 6 24	 6 26	● 6 54	 6 54	 6 56	● 7 24	 7 24	 7 26
Olten, Baslerstrasse	● 6 25	● 6 27	● 6 55	● 6 55	● 6 57	● 7 25	● 7 25	● 7 27
Olten, Konradstrasse	● 6 26	● 6 28	● 6 56	● 6 56	● 6 58	● 7 26	● 7 26	● 7 28
Olten, Hammer BOGG	● 6 27	● 6 29	● 6 57	● 6 57	● 6 59	● 7 27	● 7 27	● 7 29
Olten, Bornblick	● 6 28	● 6 30	● 6 58	● 6 58	● 7 00	● 7 28	● 7 28	● 7 30
Olten, Hammermühle	● 6 28	● 6 30	● 6 58	● 6 58	● 7 00	● 7 28	● 7 28	● 7 30
Olten, Usego	● 6 29	● 6 31	● 6 59	● 6 59	● 7 01	● 7 29	● 7 29	● 7 31
Olten, Chalchofen	● 6 30	● 6 32	● 7 00	● 7 00	● 7 02	● 7 30	● 7 30	● 7 32
Wangen b. Olten, Neuhüsli	● 6 31	● 6 33	● 7 01	● 7 01	● 7 03	● 7 31	● 7 31	● 7 33
Wangen b. Olten, Ochsen	● 6 32	● 6 34	● 7 02	● 7 02	● 7 04	● 7 32	● 7 32	● 7 34
Wangen b. Olten, Dorf	● 6 34	● 6 36	● 7 04	● 7 04	● 7 06	● 7 34	● 7 34	● 7 36
Wangen b. Olten, Kleider Frey	● 6 35	● 6 37	● 7 05	● 7 05	● 7 07	● 7 35	● 7 35	● 7 37
Rickenbach SO, Dorf	● 6 36	● 6 38	● 7 06	● 7 06	● 7 08	● 7 36	● 7 36	● 7 38
Hägendorf, Nellen	● 6 37	● 6 39	● 7 07	● 7 07	● 7 09	● 7 37	● 7 37	● 7 39
Hägendorf, Gässli	● 6 38	● 6 40	● 7 08	● 7 08	● 7 10	● 7 38	● 7 38	● 7 40
Hägendorf, Solothurnerstrasse	● 6 39	● 6 41	● 7 09	● 7 09	● 7 11	● 7 39	● 7 39	● 7 41
Hägendorf, Bodenmatt	● 6 40	● 6 42	● 7 10	● 7 10	● 7 12	● 7 40	● 7 40	● 7 42
Kappel SO, Kreuz	● 6 42	● 6 44	● 7 12	● 7 12	● 7 14	● 7 42	● 7 42	● 7 44
Gunzgen, Unterdorf	● 6 43	● 6 45	● 7 13	● 7 13	● 7 15	● 7 43	● 7 43	● 7 45
Gunzgen, Zentrum	● 6 44	● 6 46	● 7 14	● 7 14	● 7 16	● 7 44	● 7 44	● 7 46
Härkingen, Pflug	● 6 47	● 6 49	● 7 17	● 7 17	● 7 19	● 7 47	● 7 47	● 7 49
Härkingen, Lamm	● 6 48	● 6 50	● 7 18	● 7 18	● 7 20	● 7 48	● 7 48	● 7 50
Neuendorf, Unterdorf	● 6 50	● 6 52	● 7 20	● 7 20	● 7 22	● 7 50	● 7 50	● 7 52
Neuendorf, Kirche	● 6 52	● 6 54	● 7 22	● 7 22	● 7 24	● 7 52	● 7 52	● 7 54
Neuendorf, Kirche	● 6 53	● 6 54	● 7 23	● 7 23	● 7 24	● 7 53	● 7 53	● 7 54
Neuendorf, Hardeck	● 6 53	● 6 54	● 7 23	● 7 23	● 7 24	● 7 53	● 7 53	● 7 54
Niederbuchsiten, Linde	● 6 55	● 6 56	● 7 25	● 7 25	● 7 26	● 7 55	● 7 55	● 7 56
Niederbuchsiten, Sonne	● 6 56	● 6 57	● 7 26	● 7 26	● 7 27	● 7 56	● 7 56	● 7 57
Kestenholz, Kastanienbaum	● 6 58	● 6 59	● 7 28	● 7 28	● 7 29	● 7 58	● 7 58	● 7 59
Kestenholz, Dörfli	● 6 59	● 7 00	● 7 29	● 7 29	● 7 30	● 7 59	● 7 59	● 8 00
Kestenholz, Dörfli	● 7 00	● 7 00	● 7 30	● 7 30	● 7 30	● 8 00	● 8 00	● 8 00
Oensingen, Jurastrasse	● 7 02	● 7 02	● 7 32	● 7 32	● 7 32	● 8 02	● 8 02	● 8 02
Oensingen, Kreisschule	● 7 03	● 7 03	● 7 33	● 7 33	● 7 33	● 8 03	● 8 03	● 8 03
<b>Oensingen, Bahnhof Süd</b>	 7 06	 7 06	 7 36	 7 36	 7 36	 8 06	 8 06	 8 06

50.505 Dulliken - Olten - Hägendorf - Oensingen 

Stand: 21. Oktober 2019

→	5034	5036	5038	5040	5042	5044	5046	5048
<b>Olten, Haslistrasse</b>	 7 46			 8 16			 8 46	
Olten, Industriewerk	● 7 47			● 8 17			● 8 47	
Olten, Gerolag Center	● 7 48			● 8 18			● 8 48	
Olten, Trimbacherbrücke	● 7 49			● 8 19			● 8 49	
Olten, Bahnhof	● 7 51			● 8 21			● 8 51	
Olten, Bahnhof	● 7 54	 7 54	 7 56	● 8 24	 8 24	 8 26	● 8 54	 8 54
Olten, Baslerstrasse	● 7 55	● 7 55	● 7 57	● 8 25	● 8 25	● 8 27	● 8 55	● 8 55
Olten, Konradstrasse	● 7 56	● 7 56	● 7 58	● 8 26	● 8 26	● 8 28	● 8 56	● 8 56
Olten, Hammer BOGG	● 7 57	● 7 57	● 7 59	● 8 27	● 8 27	● 8 29	● 8 57	● 8 57
Olten, Bornblick	● 7 58	● 7 58	● 8 00	● 8 28	● 8 28	● 8 30	● 8 58	● 8 58
Olten, Hammermühle	● 7 58	● 7 58	● 8 00	● 8 28	● 8 28	● 8 30	● 8 58	● 8 58
Olten, Usego	● 7 59	● 7 59	● 8 01	● 8 29	● 8 29	● 8 31	● 8 59	● 8 59
Olten, Chalchofen	● 8 00	● 8 00	● 8 02	● 8 30	● 8 30	● 8 32	● 9 00	● 9 00
Wangen b. Olten, Neuhüsli	● 8 01	● 8 01	● 8 03	● 8 31	● 8 31	● 8 33	● 9 01	● 9 01
Wangen b. Olten, Ochsen	● 8 02	● 8 02	● 8 04	● 8 32	● 8 32	● 8 34	● 9 02	● 9 02
Wangen b. Olten, Dorf	● 8 04	● 8 04	● 8 06	● 8 34	● 8 34	● 8 36	● 9 04	● 9 04
Wangen b. Olten, Kleider Frey	● 8 05	● 8 05	● 8 07	● 8 35	● 8 35	● 8 37	● 9 05	● 9 05
Rickenbach SO, Dorf	● 8 06	● 8 06	● 8 08	● 8 36	● 8 36	● 8 38	● 9 06	● 9 06
Hägendorf, Nellen	● 8 07	● 8 07	● 8 09	● 8 37	● 8 37	● 8 39	● 9 07	● 9 07
Hägendorf, Gässli	● 8 08	● 8 08	● 8 10	● 8 38	● 8 38	● 8 40	● 9 08	● 9 08
Hägendorf, Solothurnerstrasse	● 8 09	● 8 09	● 8 11	● 8 39	● 8 39	● 8 41	● 9 09	● 9 09
Hägendorf, Bodenmatt	● 8 10	● 8 10	● 8 12	● 8 40	● 8 40	● 8 42	● 9 10	● 9 10
Kappel SO, Kreuz	● 8 12	● 8 12	● 8 14	● 8 42	● 8 42	● 8 44	● 9 12	● 9 12
Gunzgen, Unterdorf	● 8 13	● 8 13	● 8 15	● 8 43	● 8 43	● 8 45	● 9 13	● 9 13
Gunzgen, Zentrum	● 8 14	● 8 14	● 8 16	● 8 44	● 8 44	● 8 46	● 9 14	● 9 14
Härkingen, Pflug	● 8 17	● 8 17	● 8 19	● 8 47	● 8 47	● 8 49	● 9 17	● 9 17
Härkingen, Lamm	● 8 18	● 8 18	● 8 20	● 8 48	● 8 48	● 8 50	● 9 18	● 9 18
Neuendorf, Unterdorf	● 8 20	● 8 20	● 8 22	● 8 50	● 8 50	● 8 52	● 9 20	● 9 20
Neuendorf, Kirche	● 8 22	● 8 22	● 8 24	● 8 52	● 8 52	● 8 54	● 9 22	● 9 22
Neuendorf, Kirche	● 8 23	● 8 23	● 8 24	● 8 53	● 8 53	● 8 54	● 9 23	● 9 23
Neuendorf, Hardeck	● 8 23	● 8 23	● 8 24	● 8 53	● 8 53	● 8 54	● 9 23	● 9 23
Niederbuchsiten, Linde	● 8 25	● 8 25	● 8 26	● 8 55	● 8 55	● 8 56	● 9 25	● 9 25
Niederbuchsiten, Sonne	● 8 26	● 8 26	● 8 27	● 8 56	● 8 56	● 8 57	● 9 26	● 9 26
Kestenholz, Kastanienbaum	● 8 28	● 8 28	● 8 29	● 8 58	● 8 58	● 8 59	● 9 28	● 9 28
Kestenholz, Dörfli	● 8 29	● 8 29	● 8 30	● 8 59	● 8 59	● 9 00	● 9 29	● 9 29
Kestenholz, Dörfli	● 8 30	● 8 30	● 8 30	● 9 00	● 9 00	● 9 00	● 9 30	● 9 30
Oensingen, Jurastrasse	● 8 32	● 8 32	● 8 32	● 9 02	● 9 02	● 9 02	● 9 32	● 9 32
Oensingen, Kreisschule	● 8 33	● 8 33	● 8 33	● 9 03	● 9 03	● 9 03	● 9 33	● 9 33
<b>Oensingen, Bahnhof Süd</b>	 8 36	 8 36	 8 36	 9 06	 9 06	 9 06	 9 36	 9 36

50.505 Dulliken - Olten - Hägendorf - Oensingen 

Stand: 21. Oktober 2019

→	5050	5052	5054	5056	5058	5060	5062	5064
<b>Olten, Haslistrasse</b>		<b>10</b> ● 9 16			<b>10</b> ● 9 46			<b>10</b> ● 10 16
Olten, Industriewerk		● 9 17			● 9 47			● 10 17
Olten, Gerolag Center		● 9 18			● 9 48			● 10 18
Olten, Trimbacherbrücke		● 9 19			● 9 49			● 10 19
Olten, Bahnhof		● 9 21			● 9 51			● 10 21
Olten, Bahnhof	† ● 8 56	● 9 24	<b>11</b> ● 9 24	† ● 9 26	● 9 54	<b>11</b> ● 9 54	† ● 9 56	● 10 24
Olten, Baslerstrasse	● 8 57	● 9 25	● 9 25	● 9 27	● 9 55	● 9 55	● 9 57	● 10 25
Olten, Konradstrasse	● 8 58	● 9 26	● 9 26	● 9 28	● 9 56	● 9 56	● 9 58	● 10 26
Olten, Hammer BOGG	● 8 59	● 9 27	● 9 27	● 9 29	● 9 57	● 9 57	● 9 59	● 10 27
Olten, Bornblick	● 9 00	● 9 28	● 9 28	● 9 30	● 9 58	● 9 58	● 10 00	● 10 28
Olten, Hammermühle	● 9 00	● 9 28	● 9 28	● 9 30	● 9 58	● 9 58	● 10 00	● 10 28
Olten, Usego	● 9 01	● 9 29	● 9 29	● 9 31	● 9 59	● 9 59	● 10 01	● 10 29
Olten, Chalchofen	● 9 02	● 9 30	● 9 30	● 9 32	● 10 00	● 10 00	● 10 02	● 10 30
Wangen b. Olten, Neuhüsli	● 9 03	● 9 31	● 9 31	● 9 33	● 10 01	● 10 01	● 10 03	● 10 31
Wangen b. Olten, Ochsen	● 9 04	● 9 32	● 9 32	● 9 34	● 10 02	● 10 02	● 10 04	● 10 32
Wangen b. Olten, Dorf	● 9 06	● 9 34	● 9 34	● 9 36	● 10 04	● 10 04	● 10 06	● 10 34
Wangen b. Olten, Kleider Frey	● 9 07	● 9 35	● 9 35	● 9 37	● 10 05	● 10 05	● 10 07	● 10 35
Rickenbach SO, Dorf	● 9 08	● 9 36	● 9 36	● 9 38	● 10 06	● 10 06	● 10 08	● 10 36
Hägendorf, Nellen	● 9 09	● 9 37	● 9 37	● 9 39	● 10 07	● 10 07	● 10 09	● 10 37
Hägendorf, Gässli	● 9 10	● 9 38	● 9 38	● 9 40	● 10 08	● 10 08	● 10 10	● 10 38
Hägendorf, Solothurnerstrasse	● 9 11	● 9 39	● 9 39	● 9 41	● 10 09	● 10 09	● 10 11	● 10 39
Hägendorf, Bodenmatt	● 9 12	● 9 40	● 9 40	● 9 42	● 10 10	● 10 10	● 10 12	● 10 40
Kappel SO, Kreuz	● 9 14	● 9 42	● 9 42	● 9 44	● 10 12	● 10 12	● 10 14	● 10 42
Gunzgen, Unterdorf	● 9 15	● 9 43	● 9 43	● 9 45	● 10 13	● 10 13	● 10 15	● 10 43
Gunzgen, Zentrum	● 9 16	● 9 44	● 9 44	● 9 46	● 10 14	● 10 14	● 10 16	● 10 44
Härkingen, Pflug	● 9 19	● 9 47	● 9 47	● 9 49	● 10 17	● 10 17	● 10 19	● 10 47
Härkingen, Lamm	● 9 20	● 9 48	● 9 48	● 9 50	● 10 18	● 10 18	● 10 20	● 10 48
Neuendorf, Unterdorf	● 9 22	● 9 50	● 9 50	● 9 52	● 10 20	● 10 20	● 10 22	● 10 50
Neuendorf, Kirche	● 9 24	● 9 52	● 9 52	● 9 54	● 10 22	● 10 22	● 10 24	● 10 52
Neuendorf, Kirche	● 9 24	● 9 53	● 9 53	● 9 54	● 10 23	● 10 23	● 10 24	● 10 53
Neuendorf, Hardeck	● 9 24	● 9 53	● 9 53	● 9 54	● 10 23	● 10 23	● 10 24	● 10 53
Niederbuchsiten, Linde	● 9 26	● 9 55	● 9 55	● 9 56	● 10 25	● 10 25	● 10 26	● 10 55
Niederbuchsiten, Sonne	● 9 27	● 9 56	● 9 56	● 9 57	● 10 26	● 10 26	● 10 27	● 10 56
Kestenholz, Kastanienbaum	● 9 29	● 9 58	● 9 58	● 9 59	● 10 28	● 10 28	● 10 29	● 10 58
Kestenholz, Dörfli	● 9 30	● 9 59	● 9 59	● 10 00	● 10 29	● 10 29	● 10 30	● 10 59
Kestenholz, Dörfli	● 9 30	● 10 00	● 10 00	● 10 00	● 10 30	● 10 30	● 10 30	● 11 00
Oensingen, Jurastrasse	● 9 32	● 10 02	● 10 02	● 10 02	● 10 32	● 10 32	● 10 32	● 11 02
Oensingen, Kreisschule	● 9 33	● 10 03	● 10 03	● 10 03	● 10 33	● 10 33	● 10 33	● 11 03
<b>Oensingen, Bahnhof Süd</b>	† ● 9 36	<b>10</b> ● 10 06	<b>11</b> ● 10 06	† ● 10 06	<b>10</b> ● 10 36	<b>11</b> ● 10 36	† ● 10 36	<b>10</b> ● 11 06

















50.505 Dulliken - Olten - Hägendorf - Oensingen 

Stand: 21. Oktober 2019

→	5066	5068	5070	5072	5074	5076	5078	5080
<b>Olten, Haslistrasse</b>			<b>10</b> ● 10 46			<b>10</b> ● 11 16		
Olten, Industriewerk			● 10 47			● 11 17		
Olten, Gerolag Center			● 10 48			● 11 18		
Olten, Trimbacherbrücke			● 10 49			● 11 19		
Olten, Bahnhof			● 10 51			● 11 21		
Olten, Bahnhof	<b>11</b> ● 10 24	<b>†</b> ● 10 26	● 10 54	<b>11</b> ● 10 54	<b>†</b> ● 10 56	● 11 24	<b>11</b> ● 11 24	<b>†</b> ● 11 26
Olten, Baslerstrasse	● 10 25	● 10 27	● 10 55	● 10 55	● 10 57	● 11 25	● 11 25	● 11 27
Olten, Konradstrasse	● 10 26	● 10 28	● 10 56	● 10 56	● 10 58	● 11 26	● 11 26	● 11 28
Olten, Hammer BOGG	● 10 27	● 10 29	● 10 57	● 10 57	● 10 59	● 11 27	● 11 27	● 11 29
Olten, Bornblick	● 10 28	● 10 30	● 10 58	● 10 58	● 11 00	● 11 28	● 11 28	● 11 30
Olten, Hammermühle	● 10 28	● 10 30	● 10 58	● 10 58	● 11 00	● 11 28	● 11 28	● 11 30
Olten, Usego	● 10 29	● 10 31	● 10 59	● 10 59	● 11 01	● 11 29	● 11 29	● 11 31
Olten, Chalchofen	● 10 30	● 10 32	● 11 00	● 11 00	● 11 02	● 11 30	● 11 30	● 11 32
Wangen b. Olten, Neuhüsli	● 10 31	● 10 33	● 11 01	● 11 01	● 11 03	● 11 31	● 11 31	● 11 33
Wangen b. Olten, Ochsen	● 10 32	● 10 34	● 11 02	● 11 02	● 11 04	● 11 32	● 11 32	● 11 34
Wangen b. Olten, Dorf	● 10 34	● 10 36	● 11 04	● 11 04	● 11 06	● 11 34	● 11 34	● 11 36
Wangen b. Olten, Kleider Frey	● 10 35	● 10 37	● 11 05	● 11 05	● 11 07	● 11 35	● 11 35	● 11 37
Rickenbach SO, Dorf	● 10 36	● 10 38	● 11 06	● 11 06	● 11 08	● 11 36	● 11 36	● 11 38
Hägendorf, Nellen	● 10 37	● 10 39	● 11 07	● 11 07	● 11 09	● 11 37	● 11 37	● 11 39
Hägendorf, Gässli	● 10 38	● 10 40	● 11 08	● 11 08	● 11 10	● 11 38	● 11 38	● 11 40
Hägendorf, Solothurnerstrasse	● 10 39	● 10 41	● 11 09	● 11 09	● 11 11	● 11 39	● 11 39	● 11 41
Hägendorf, Bodenmatt	● 10 40	● 10 42	● 11 10	● 11 10	● 11 12	● 11 40	● 11 40	● 11 42
Kappel SO, Kreuz	● 10 42	● 10 44	● 11 12	● 11 12	● 11 14	● 11 42	● 11 42	● 11 44
Gunzgen, Unterdorf	● 10 43	● 10 45	● 11 13	● 11 13	● 11 15	● 11 43	● 11 43	● 11 45
Gunzgen, Zentrum	● 10 44	● 10 46	● 11 14	● 11 14	● 11 16	● 11 44	● 11 44	● 11 46
Härkingen, Pflug	● 10 47	● 10 49	● 11 17	● 11 17	● 11 19	● 11 47	● 11 47	● 11 49
Härkingen, Lamm	● 10 48	● 10 50	● 11 18	● 11 18	● 11 20	● 11 48	● 11 48	● 11 50
Neuendorf, Unterdorf	● 10 50	● 10 52	● 11 20	● 11 20	● 11 22	● 11 50	● 11 50	● 11 52
Neuendorf, Kirche	● 10 52	● 10 54	● 11 22	● 11 22	● 11 24	● 11 52	● 11 52	● 11 54
Neuendorf, Kirche	● 10 53	● 10 54	● 11 23	● 11 23	● 11 24	● 11 53	● 11 53	● 11 54
Neuendorf, Hardeck	● 10 53	● 10 54	● 11 23	● 11 23	● 11 24	● 11 53	● 11 53	● 11 54
Niederbuchsiten, Linde	● 10 55	● 10 56	● 11 25	● 11 25	● 11 26	● 11 55	● 11 55	● 11 56
Niederbuchsiten, Sonne	● 10 56	● 10 57	● 11 26	● 11 26	● 11 27	● 11 56	● 11 56	● 11 57
Kestenholz, Kastanienbaum	● 10 58	● 10 59	● 11 28	● 11 28	● 11 29	● 11 58	● 11 58	● 11 59
Kestenholz, Dörfli	● 10 59	● 11 00	● 11 29	● 11 29	● 11 30	● 11 59	● 11 59	● 12 00
Kestenholz, Dörfli	● 11 00	● 11 00	● 11 30	● 11 30	● 11 30	● 12 00	● 12 00	● 12 00
Oensingen, Jurastrasse	● 11 02	● 11 02	● 11 32	● 11 32	● 11 32	● 12 02	● 12 02	● 12 02
Oensingen, Kreisschule	● 11 03	● 11 03	● 11 33	● 11 33	● 11 33	● 12 03	● 12 03	● 12 03
<b>Oensingen, Bahnhof Süd</b>	<b>11</b> ● 11 06	<b>†</b> ● 11 06	<b>10</b> ● 11 36	<b>11</b> ● 11 36	<b>†</b> ● 11 36	<b>10</b> ● 12 06	<b>11</b> ● 12 06	<b>†</b> ● 12 06

50.505 Dulliken - Olten - Hägendorf - Oensingen 

Stand: 21. Oktober 2019

→	5082	5084	5086	5088	5090	5092	5094	5096
<b>Olten, Haslistrasse</b>	 11 46			 12 16			 12 46	
Olten, Industriewerk	● 11 47			● 12 17			● 12 47	
Olten, Gerolag Center	● 11 48			● 12 18			● 12 48	
Olten, Trimbacherbrücke	● 11 49			● 12 19			● 12 49	
Olten, Bahnhof	● 11 51			● 12 21			● 12 51	
Olten, Bahnhof	● 11 54	 11 54	 11 56	● 12 24	 12 24	 12 26	● 12 54	 12 54
Olten, Baslerstrasse	● 11 55	● 11 55	● 11 57	● 12 25	● 12 25	● 12 27	● 12 55	● 12 55
Olten, Konradstrasse	● 11 56	● 11 56	● 11 58	● 12 26	● 12 26	● 12 28	● 12 56	● 12 56
Olten, Hammer BOGG	● 11 57	● 11 57	● 11 59	● 12 27	● 12 27	● 12 29	● 12 57	● 12 57
Olten, Bornblick	● 11 58	● 11 58	● 12 00	● 12 28	● 12 28	● 12 30	● 12 58	● 12 58
Olten, Hammermühle	● 11 58	● 11 58	● 12 00	● 12 28	● 12 28	● 12 30	● 12 58	● 12 58
Olten, Usego	● 11 59	● 11 59	● 12 01	● 12 29	● 12 29	● 12 31	● 12 59	● 12 59
Olten, Chalchofen	● 12 00	● 12 00	● 12 02	● 12 30	● 12 30	● 12 32	● 13 00	● 13 00
Wangen b. Olten, Neuhüsli	● 12 01	● 12 01	● 12 03	● 12 31	● 12 31	● 12 33	● 13 01	● 13 01
Wangen b. Olten, Ochsen	● 12 02	● 12 02	● 12 04	● 12 32	● 12 32	● 12 34	● 13 02	● 13 02
Wangen b. Olten, Dorf	● 12 04	● 12 04	● 12 06	● 12 34	● 12 34	● 12 36	● 13 04	● 13 04
Wangen b. Olten, Kleider Frey	● 12 05	● 12 05	● 12 07	● 12 35	● 12 35	● 12 37	● 13 05	● 13 05
Rickenbach SO, Dorf	● 12 06	● 12 06	● 12 08	● 12 36	● 12 36	● 12 38	● 13 06	● 13 06
Hägendorf, Nellen	● 12 07	● 12 07	● 12 09	● 12 37	● 12 37	● 12 39	● 13 07	● 13 07
Hägendorf, Gässli	● 12 08	● 12 08	● 12 10	● 12 38	● 12 38	● 12 40	● 13 08	● 13 08
Hägendorf, Solothurnerstrasse	● 12 09	● 12 09	● 12 11	● 12 39	● 12 39	● 12 41	● 13 09	● 13 09
Hägendorf, Bodenmatt	● 12 10	● 12 10	● 12 12	● 12 40	● 12 40	● 12 42	● 13 10	● 13 10
Kappel SO, Kreuz	● 12 12	● 12 12	● 12 14	● 12 42	● 12 42	● 12 44	● 13 12	● 13 12
Gunzgen, Unterdorf	● 12 13	● 12 13	● 12 15	● 12 43	● 12 43	● 12 45	● 13 13	● 13 13
Gunzgen, Zentrum	● 12 14	● 12 14	● 12 16	● 12 44	● 12 44	● 12 46	● 13 14	● 13 14
Härkingen, Pflug	● 12 17	● 12 17	● 12 19	● 12 47	● 12 47	● 12 49	● 13 17	● 13 17
Härkingen, Lamm	● 12 18	● 12 18	● 12 20	● 12 48	● 12 48	● 12 50	● 13 18	● 13 18
Neuendorf, Unterdorf	● 12 20	● 12 20	● 12 22	● 12 50	● 12 50	● 12 52	● 13 20	● 13 20
Neuendorf, Kirche	● 12 22	● 12 22	● 12 24	● 12 52	● 12 52	● 12 54	● 13 22	● 13 22
Neuendorf, Kirche	● 12 23	● 12 23	● 12 24	● 12 53	● 12 53	● 12 54	● 13 23	● 13 23
Neuendorf, Hardeck	● 12 23	● 12 23	● 12 24	● 12 53	● 12 53	● 12 54	● 13 23	● 13 23
Niederbuchsiten, Linde	● 12 25	● 12 25	● 12 26	● 12 55	● 12 55	● 12 56	● 13 25	● 13 25
Niederbuchsiten, Sonne	● 12 26	● 12 26	● 12 27	● 12 56	● 12 56	● 12 57	● 13 26	● 13 26
Kestenholz, Kastanienbaum	● 12 28	● 12 28	● 12 29	● 12 58	● 12 58	● 12 59	● 13 28	● 13 28
Kestenholz, Dörfli	● 12 29	● 12 29	● 12 30	● 12 59	● 12 59	● 13 00	● 13 29	● 13 29
Kestenholz, Dörfli	● 12 30	● 12 30	● 12 30	● 13 00	● 13 00	● 13 00	● 13 30	● 13 30
Oensingen, Jurastrasse	● 12 32	● 12 32	● 12 32	● 13 02	● 13 02	● 13 02	● 13 32	● 13 32
Oensingen, Kreisschule	● 12 33	● 12 33	● 12 33	● 13 03	● 13 03	● 13 03	● 13 33	● 13 33
<b>Oensingen, Bahnhof Süd</b>	 12 36	 12 36	 12 36	 13 06	 13 06	 13 06	 13 36	 13 36

















50.505 Dulliken - Olten - Hägendorf - Oensingen 

Stand: 21. Oktober 2019

→	5098	5100	5102	5104	5106	5108	5110	5112
<b>Olten, Haslistrasse</b>		<b>10</b> ● 13 16			<b>10</b> ● 13 46			<b>10</b> ● 14 16
Olten, Industriewerk		● 13 17			● 13 47			● 14 17
Olten, Gerolag Center		● 13 18			● 13 48			● 14 18
Olten, Trimbacherbrücke		● 13 19			● 13 49			● 14 19
Olten, Bahnhof		● 13 21			● 13 51			● 14 21
Olten, Bahnhof	† ● 13 07	● 13 24	<b>11</b> ● 13 24	† ● 13 37	● 13 54	<b>11</b> ● 13 54	† ● 14 07	● 14 24
Olten, Baslerstrasse	● 13 08	● 13 25	● 13 25	● 13 38	● 13 55	● 13 55	● 14 08	● 14 25
Olten, Konradstrasse	● 13 09	● 13 26	● 13 26	● 13 39	● 13 56	● 13 56	● 14 09	● 14 26
Olten, Hammer BOGG	● 13 10	● 13 27	● 13 27	● 13 40	● 13 57	● 13 57	● 14 10	● 14 27
Olten, Bornblick	● 13 11	● 13 28	● 13 28	● 13 41	● 13 58	● 13 58	● 14 11	● 14 28
Olten, Hammermühle	● 13 11	● 13 28	● 13 28	● 13 41	● 13 58	● 13 58	● 14 11	● 14 28
Olten, Usego	● 13 12	● 13 29	● 13 29	● 13 42	● 13 59	● 13 59	● 14 12	● 14 29
Olten, Chalchofen	● 13 13	● 13 30	● 13 30	● 13 43	● 14 00	● 14 00	● 14 13	● 14 30
Wangen b. Olten, Neuhüsli	● 13 14	● 13 31	● 13 31	● 13 44	● 14 01	● 14 01	● 14 14	● 14 31
Wangen b. Olten, Ochsen	● 13 15	● 13 32	● 13 32	● 13 45	● 14 02	● 14 02	● 14 15	● 14 32
Wangen b. Olten, Dorf	● 13 17	● 13 34	● 13 34	● 13 47	● 14 04	● 14 04	● 14 17	● 14 34
Wangen b. Olten, Kleider Frey	● 13 18	● 13 35	● 13 35	● 13 48	● 14 05	● 14 05	● 14 18	● 14 35
Rickenbach SO, Dorf	● 13 19	● 13 36	● 13 36	● 13 49	● 14 06	● 14 06	● 14 19	● 14 36
Hägendorf, Nellen	● 13 20	● 13 37	● 13 37	● 13 50	● 14 07	● 14 07	● 14 20	● 14 37
Hägendorf, Gässli	● 13 21	● 13 38	● 13 38	● 13 51	● 14 08	● 14 08	● 14 21	● 14 38
Hägendorf, Solothurnerstrasse	● 13 22	● 13 39	● 13 39	● 13 52	● 14 09	● 14 09	● 14 22	● 14 39
Hägendorf, Bodenmatt	● 13 23	● 13 40	● 13 40	● 13 53	● 14 10	● 14 10	● 14 23	● 14 40
Kappel SO, Kreuz	● 13 25	● 13 42	● 13 42	● 13 55	● 14 12	● 14 12	● 14 25	● 14 42
Gunzgen, Unterdorf	● 13 26	● 13 43	● 13 43	● 13 56	● 14 13	● 14 13	● 14 26	● 14 43
Gunzgen, Zentrum	● 13 27	● 13 44	● 13 44	● 13 57	● 14 14	● 14 14	● 14 27	● 14 44
Härkingen, Pflug	● 13 30	● 13 47	● 13 47	● 14 00	● 14 17	● 14 17	● 14 30	● 14 47
Härkingen, Lamm	● 13 31	● 13 48	● 13 48	● 14 01	● 14 18	● 14 18	● 14 31	● 14 48
Neuendorf, Unterdorf	● 13 33	● 13 50	● 13 50	● 14 03	● 14 20	● 14 20	● 14 33	● 14 50
Neuendorf, Kirche	● 13 35	● 13 52	● 13 52	● 14 05	● 14 22	● 14 22	● 14 35	● 14 52
Neuendorf, Kirche	● 13 35	● 13 53	● 13 53	● 14 05	● 14 23	● 14 23	● 14 35	● 14 53
Neuendorf, Hardeck	● 13 35	● 13 53	● 13 53	● 14 05	● 14 23	● 14 23	● 14 35	● 14 53
Niederbuchsiten, Linde	● 13 37	● 13 55	● 13 55	● 14 07	● 14 25	● 14 25	● 14 37	● 14 55
Niederbuchsiten, Sonne	● 13 38	● 13 56	● 13 56	● 14 08	● 14 26	● 14 26	● 14 38	● 14 56
Kestenholz, Kastanienbaum	● 13 40	● 13 58	● 13 58	● 14 10	● 14 28	● 14 28	● 14 40	● 14 58
Kestenholz, Dörfli	● 13 41	● 13 59	● 13 59	● 14 11	● 14 29	● 14 29	● 14 41	● 14 59
Kestenholz, Dörfli	● 13 41	● 14 00	● 14 00	● 14 11	● 14 30	● 14 30	● 14 41	● 15 00
Oensingen, Jurastrasse	● 13 43	● 14 02	● 14 02	● 14 13	● 14 32	● 14 32	● 14 43	● 15 02
Oensingen, Kreisschule	● 13 44	● 14 03	● 14 03	● 14 14	● 14 33	● 14 33	● 14 44	● 15 03
<b>Oensingen, Bahnhof Süd</b>	† ● 13 47	<b>10</b> ● 14 06	<b>11</b> ● 14 06	† ● 14 17	<b>10</b> ● 14 36	<b>11</b> ● 14 36	† ● 14 47	<b>10</b> ● 15 06

50.505 Dulliken - Olten - Hägendorf - Oensingen 

















Stand: 21. Oktober 2019

→	5114	5116	5118	5120	5122	5124	5126	5128
<b>Olten, Haslistrasse</b>			 14 46			 15 16		
Olten, Industriewerk			● 14 47			● 15 17		
Olten, Gerolag Center			● 14 48			● 15 18		
Olten, Trimbacherbrücke			● 14 49			● 15 19		
Olten, Bahnhof			● 14 51			● 15 21		
Olten, Bahnhof	 14 24	 14 37	● 14 54	 14 54	 15 07	● 15 24	 15 24	 15 37
Olten, Baslerstrasse	● 14 25	● 14 38	● 14 55	● 14 55	● 15 08	● 15 25	● 15 25	● 15 38
Olten, Konradstrasse	● 14 26	● 14 39	● 14 56	● 14 56	● 15 09	● 15 26	● 15 26	● 15 39
Olten, Hammer BOGG	● 14 27	● 14 40	● 14 57	● 14 57	● 15 10	● 15 27	● 15 27	● 15 40
Olten, Bornblick	● 14 28	● 14 41	● 14 58	● 14 58	● 15 11	● 15 28	● 15 28	● 15 41
Olten, Hammermühle	● 14 28	● 14 41	● 14 58	● 14 58	● 15 11	● 15 28	● 15 28	● 15 41
Olten, Usego	● 14 29	● 14 42	● 14 59	● 14 59	● 15 12	● 15 29	● 15 29	● 15 42
Olten, Chalchofen	● 14 30	● 14 43	● 15 00	● 15 00	● 15 13	● 15 30	● 15 30	● 15 43
Wangen b. Olten, Neuhüsli	● 14 31	● 14 44	● 15 01	● 15 01	● 15 14	● 15 31	● 15 31	● 15 44
Wangen b. Olten, Ochsen	● 14 32	● 14 45	● 15 02	● 15 02	● 15 15	● 15 32	● 15 32	● 15 45
Wangen b. Olten, Dorf	● 14 34	● 14 47	● 15 04	● 15 04	● 15 17	● 15 34	● 15 34	● 15 47
Wangen b. Olten, Kleider Frey	● 14 35	● 14 48	● 15 05	● 15 05	● 15 18	● 15 35	● 15 35	● 15 48
Rickenbach SO, Dorf	● 14 36	● 14 49	● 15 06	● 15 06	● 15 19	● 15 36	● 15 36	● 15 49
Hägendorf, Nellen	● 14 37	● 14 50	● 15 07	● 15 07	● 15 20	● 15 37	● 15 37	● 15 50
Hägendorf, Gässli	● 14 38	● 14 51	● 15 08	● 15 08	● 15 21	● 15 38	● 15 38	● 15 51
Hägendorf, Solothurnerstrasse	● 14 39	● 14 52	● 15 09	● 15 09	● 15 22	● 15 39	● 15 39	● 15 52
Hägendorf, Bodenmatt	● 14 40	● 14 53	● 15 10	● 15 10	● 15 23	● 15 40	● 15 40	● 15 53
Kappel SO, Kreuz	● 14 42	● 14 55	● 15 12	● 15 12	● 15 25	● 15 42	● 15 42	● 15 55
Gunzgen, Unterdorf	● 14 43	● 14 56	● 15 13	● 15 13	● 15 26	● 15 43	● 15 43	● 15 56
Gunzgen, Zentrum	● 14 44	● 14 57	● 15 14	● 15 14	● 15 27	● 15 44	● 15 44	● 15 57
Härkingen, Pflug	● 14 47	● 15 00	● 15 17	● 15 17	● 15 30	● 15 47	● 15 47	● 16 00
Härkingen, Lamm	● 14 48	● 15 01	● 15 18	● 15 18	● 15 31	● 15 48	● 15 48	● 16 01
Neuendorf, Unterdorf	● 14 50	● 15 03	● 15 20	● 15 20	● 15 33	● 15 50	● 15 50	● 16 03
Neuendorf, Kirche	● 14 52	● 15 05	● 15 22	● 15 22	● 15 35	● 15 52	● 15 52	● 16 05
Neuendorf, Kirche	● 14 53	● 15 05	● 15 23	● 15 23	● 15 35	● 15 53	● 15 53	● 16 05
Neuendorf, Hardeck	● 14 53	● 15 05	● 15 23	● 15 23	● 15 35	● 15 53	● 15 53	● 16 05
Niederbuchsiten, Linde	● 14 55	● 15 07	● 15 25	● 15 25	● 15 37	● 15 55	● 15 55	● 16 07
Niederbuchsiten, Sonne	● 14 56	● 15 08	● 15 26	● 15 26	● 15 38	● 15 56	● 15 56	● 16 08
Kestenholz, Kastanienbaum	● 14 58	● 15 10	● 15 28	● 15 28	● 15 40	● 15 58	● 15 58	● 16 10
Kestenholz, Dörfli	● 14 59	● 15 11	● 15 29	● 15 29	● 15 41	● 15 59	● 15 59	● 16 11
Kestenholz, Dörfli	● 15 00	● 15 11	● 15 30	● 15 30	● 15 41	● 16 00	● 16 00	● 16 11
Oensingen, Jurastrasse	● 15 02	● 15 13	● 15 32	● 15 32	● 15 43	● 16 02	● 16 02	● 16 13
Oensingen, Kreisschule	● 15 03	● 15 14	● 15 33	● 15 33	● 15 44	● 16 03	● 16 03	● 16 14
<b>Oensingen, Bahnhof Süd</b>	 15 06	 15 17	 15 36	 15 36	 15 47	 16 06	 16 06	 16 17



50.505 Dulliken - Olten - Hägendorf - Oensingen 

Stand: 21. Oktober 2019

→	5130	5132	5134	5136	5138	5140	5142	5144
<b>Olten, Haslistrasse</b>	 15 46			 16 16			 16 46	
Olten, Industriewerk	● 15 47			● 16 17			● 16 47	
Olten, Gerolag Center	● 15 48			● 16 18			● 16 48	
Olten, Trimbacherbrücke	● 15 49			● 16 19			● 16 49	
Olten, Bahnhof	● 15 51			● 16 21			● 16 51	
Olten, Bahnhof	● 15 54	 15 54	 16 07	● 16 24	 16 24	 16 37	● 16 54	 16 54
Olten, Baslerstrasse	● 15 55	● 15 55	● 16 08	● 16 25	● 16 25	● 16 38	● 16 55	● 16 55
Olten, Konradstrasse	● 15 56	● 15 56	● 16 09	● 16 26	● 16 26	● 16 39	● 16 56	● 16 56
Olten, Hammer BOGG	● 15 57	● 15 57	● 16 10	● 16 27	● 16 27	● 16 40	● 16 57	● 16 57
Olten, Bornblick	● 15 58	● 15 58	● 16 11	● 16 28	● 16 28	● 16 41	● 16 58	● 16 58
Olten, Hammermühle	● 15 58	● 15 58	● 16 11	● 16 28	● 16 28	● 16 41	● 16 58	● 16 58
Olten, Usego	● 15 59	● 15 59	● 16 12	● 16 29	● 16 29	● 16 42	● 16 59	● 16 59
Olten, Chalchofen	● 16 00	● 16 00	● 16 13	● 16 30	● 16 30	● 16 43	● 17 00	● 17 00
Wangen b. Olten, Neuhüsli	● 16 01	● 16 01	● 16 14	● 16 31	● 16 31	● 16 44	● 17 01	● 17 01
Wangen b. Olten, Ochsen	● 16 02	● 16 02	● 16 15	● 16 32	● 16 32	● 16 45	● 17 02	● 17 02
Wangen b. Olten, Dorf	● 16 04	● 16 04	● 16 17	● 16 34	● 16 34	● 16 47	● 17 04	● 17 04
Wangen b. Olten, Kleider Frey	● 16 05	● 16 05	● 16 18	● 16 35	● 16 35	● 16 48	● 17 05	● 17 05
Rickenbach SO, Dorf	● 16 06	● 16 06	● 16 19	● 16 36	● 16 36	● 16 49	● 17 06	● 17 06
Hägendorf, Nellen	● 16 07	● 16 07	● 16 20	● 16 37	● 16 37	● 16 50	● 17 07	● 17 07
Hägendorf, Gässli	● 16 08	● 16 08	● 16 21	● 16 38	● 16 38	● 16 51	● 17 08	● 17 08
Hägendorf, Solothurnerstrasse	● 16 09	● 16 09	● 16 22	● 16 39	● 16 39	● 16 52	● 17 09	● 17 09
Hägendorf, Bodenmatt	● 16 10	● 16 10	● 16 23	● 16 40	● 16 40	● 16 53	● 17 10	● 17 10
Kappel SO, Kreuz	● 16 12	● 16 12	● 16 25	● 16 42	● 16 42	● 16 55	● 17 12	● 17 12
Gunzgen, Unterdorf	● 16 13	● 16 13	● 16 26	● 16 43	● 16 43	● 16 56	● 17 13	● 17 13
Gunzgen, Zentrum	● 16 14	● 16 14	● 16 27	● 16 44	● 16 44	● 16 57	● 17 14	● 17 14
Härkingen, Pflug	● 16 17	● 16 17	● 16 30	● 16 47	● 16 47	● 17 00	● 17 17	● 17 17
Härkingen, Lamm	● 16 18	● 16 18	● 16 31	● 16 48	● 16 48	● 17 01	● 17 18	● 17 18
Neuendorf, Unterdorf	● 16 20	● 16 20	● 16 33	● 16 50	● 16 50	● 17 03	● 17 20	● 17 20
Neuendorf, Kirche	● 16 22	● 16 22	● 16 35	● 16 52	● 16 52	● 17 05	● 17 22	● 17 22
Neuendorf, Kirche	● 16 23	● 16 23	● 16 35	● 16 53	● 16 53	● 17 05	● 17 23	● 17 23
Neuendorf, Hardeck	● 16 23	● 16 23	● 16 35	● 16 53	● 16 53	● 17 05	● 17 23	● 17 23
Niederbuchsiten, Linde	● 16 25	● 16 25	● 16 37	● 16 55	● 16 55	● 17 07	● 17 25	● 17 25
Niederbuchsiten, Sonne	● 16 26	● 16 26	● 16 38	● 16 56	● 16 56	● 17 08	● 17 26	● 17 26
Kestenholz, Kastanienbaum	● 16 28	● 16 28	● 16 40	● 16 58	● 16 58	● 17 10	● 17 28	● 17 28
Kestenholz, Dörfli	● 16 29	● 16 29	● 16 41	● 16 59	● 16 59	● 17 11	● 17 29	● 17 29
Kestenholz, Dörfli	● 16 30	● 16 30	● 16 41	● 17 00	● 17 00	● 17 11	● 17 30	● 17 30
Oensingen, Jurastrasse	● 16 32	● 16 32	● 16 43	● 17 02	● 17 02	● 17 13	● 17 32	● 17 32
Oensingen, Kreisschule	● 16 33	● 16 33	● 16 44	● 17 03	● 17 03	● 17 14	● 17 33	● 17 33
<b>Oensingen, Bahnhof Süd</b>	 16 36	 16 36	 16 47	 17 06	 17 06	 17 17	 17 36	 17 36

50.505 Dulliken - Olten - Hägendorf - Oensingen 

Stand: 21. Oktober 2019

→	5146	5148	5150	5152	5154	5156	5158	5160
<b>Olten, Haslistrasse</b>		<b>10</b> ● 17 16			<b>10</b> ● 17 46			<b>10</b> ● 18 16
Olten, Industriewerk		● 17 17			● 17 47			● 18 17
Olten, Gerolag Center		● 17 18			● 17 48			● 18 18
Olten, Trimbacherbrücke		● 17 19			● 17 49			● 18 19
Olten, Bahnhof		● 17 21			● 17 51			● 18 21
Olten, Bahnhof	† ● 17 07	● 17 24	<b>11</b> ● 17 24	† ● 17 37	● 17 54	<b>11</b> ● 17 54	† ● 18 07	● 18 24
Olten, Baslerstrasse	● 17 08	● 17 25	● 17 25	● 17 38	● 17 55	● 17 55	● 18 08	● 18 25
Olten, Konradstrasse	● 17 09	● 17 26	● 17 26	● 17 39	● 17 56	● 17 56	● 18 09	● 18 26
Olten, Hammer BOGG	● 17 10	● 17 27	● 17 27	● 17 40	● 17 57	● 17 57	● 18 10	● 18 27
Olten, Bornblick	● 17 11	● 17 28	● 17 28	● 17 41	● 17 58	● 17 58	● 18 11	● 18 28
Olten, Hammermühle	● 17 11	● 17 28	● 17 28	● 17 41	● 17 58	● 17 58	● 18 11	● 18 28
Olten, Usego	● 17 12	● 17 29	● 17 29	● 17 42	● 17 59	● 17 59	● 18 12	● 18 29
Olten, Chalchofen	● 17 13	● 17 30	● 17 30	● 17 43	● 18 00	● 18 00	● 18 13	● 18 30
Wangen b. Olten, Neuhüsli	● 17 14	● 17 31	● 17 31	● 17 44	● 18 01	● 18 01	● 18 14	● 18 31
Wangen b. Olten, Ochsen	● 17 15	● 17 32	● 17 32	● 17 45	● 18 02	● 18 02	● 18 15	● 18 32
Wangen b. Olten, Dorf	● 17 17	● 17 34	● 17 34	● 17 47	● 18 04	● 18 04	● 18 17	● 18 34
Wangen b. Olten, Kleider Frey	● 17 18	● 17 35	● 17 35	● 17 48	● 18 05	● 18 05	● 18 18	● 18 35
Rickenbach SO, Dorf	● 17 19	● 17 36	● 17 36	● 17 49	● 18 06	● 18 06	● 18 19	● 18 36
Hägendorf, Nellen	● 17 20	● 17 37	● 17 37	● 17 50	● 18 07	● 18 07	● 18 20	● 18 37
Hägendorf, Gässli	● 17 21	● 17 38	● 17 38	● 17 51	● 18 08	● 18 08	● 18 21	● 18 38
Hägendorf, Solothurnerstrasse	● 17 22	● 17 39	● 17 39	● 17 52	● 18 09	● 18 09	● 18 22	● 18 39
Hägendorf, Bodenmatt	● 17 23	● 17 40	● 17 40	● 17 53	● 18 10	● 18 10	● 18 23	● 18 40
Kappel SO, Kreuz	● 17 25	● 17 42	● 17 42	● 17 55	● 18 12	● 18 12	● 18 25	● 18 42
Gunzgen, Unterdorf	● 17 26	● 17 43	● 17 43	● 17 56	● 18 13	● 18 13	● 18 26	● 18 43
Gunzgen, Zentrum	● 17 27	● 17 44	● 17 44	● 17 57	● 18 14	● 18 14	● 18 27	● 18 44
Härkingen, Pflug	● 17 30	● 17 47	● 17 47	● 18 00	● 18 17	● 18 17	● 18 30	● 18 47
Härkingen, Lamm	● 17 31	● 17 48	● 17 48	● 18 01	● 18 18	● 18 18	● 18 31	● 18 48
Neuendorf, Unterdorf	● 17 33	● 17 50	● 17 50	● 18 03	● 18 20	● 18 20	● 18 33	● 18 50
Neuendorf, Kirche	● 17 35	● 17 52	● 17 52	● 18 05	● 18 22	● 18 22	● 18 35	● 18 52
Neuendorf, Kirche	● 17 35	● 17 53	● 17 53	● 18 05	● 18 23	● 18 23	● 18 35	● 18 53
Neuendorf, Hardeck	● 17 35	● 17 53	● 17 53	● 18 05	● 18 23	● 18 23	● 18 35	● 18 53
Niederbuchsiten, Linde	● 17 37	● 17 55	● 17 55	● 18 07	● 18 25	● 18 25	● 18 37	● 18 55
Niederbuchsiten, Sonne	● 17 38	● 17 56	● 17 56	● 18 08	● 18 26	● 18 26	● 18 38	● 18 56
Kestenholz, Kastanienbaum	● 17 40	● 17 58	● 17 58	● 18 10	● 18 28	● 18 28	● 18 40	● 18 58
Kestenholz, Dörfli	● 17 41	● 17 59	● 17 59	● 18 11	● 18 29	● 18 29	● 18 41	● 18 59
Kestenholz, Dörfli	● 17 41	● 18 00	● 18 00	● 18 11	● 18 30	● 18 30	● 18 41	● 19 00
Oensingen, Jurastrasse	● 17 43	● 18 02	● 18 02	● 18 13	● 18 32	● 18 32	● 18 43	● 19 02
Oensingen, Kreisschule	● 17 44	● 18 03	● 18 03	● 18 14	● 18 33	● 18 33	● 18 44	● 19 03
<b>Oensingen, Bahnhof Süd</b>	† ● 17 47	<b>10</b> ● 18 06	<b>11</b> ● 18 06	† ● 18 17	<b>10</b> ● 18 36	<b>11</b> ● 18 36	† ● 18 47	<b>10</b> ● 19 06















50.505 Dulliken - Olten - Hägendorf - Oensingen 

Stand: 21. Oktober 2019

→	5162	5164	5166	5168	5170	5172	5174	5176
<b>Olten, Haslistrasse</b>			<b>10</b> ● 18 46			<b>10</b> ● 19 16		
Olten, Industriewerk			● 18 47			● 19 17		
Olten, Gerolag Center			● 18 48			● 19 18		
Olten, Trimbacherbrücke			● 18 49			● 19 19		
Olten, Bahnhof			● 18 51			● 19 21		
Olten, Bahnhof	<b>11</b> ● 18 24	† ● 18 37	● 18 54	<b>11</b> ● 18 54	† ● 19 07	● 19 24	<b>11</b> ● 19 24	† ● 19 37
Olten, Baslerstrasse	● 18 25	● 18 38	● 18 55	● 18 55	● 19 08	● 19 25	● 19 25	● 19 38
Olten, Konradstrasse	● 18 26	● 18 39	● 18 56	● 18 56	● 19 09	● 19 26	● 19 26	● 19 39
Olten, Hammer BOGG	● 18 27	● 18 40	● 18 57	● 18 57	● 19 10	● 19 27	● 19 27	● 19 40
Olten, Bornblick	● 18 28	● 18 41	● 18 58	● 18 58	● 19 11	● 19 28	● 19 28	● 19 41
Olten, Hammermühle	● 18 28	● 18 41	● 18 58	● 18 58	● 19 11	● 19 28	● 19 28	● 19 41
Olten, Usego	● 18 29	● 18 42	● 18 59	● 18 59	● 19 12	● 19 29	● 19 29	● 19 42
Olten, Chalchofen	● 18 30	● 18 43	● 19 00	● 19 00	● 19 13	● 19 30	● 19 30	● 19 43
Wangen b. Olten, Neuhüsli	● 18 31	● 18 44	● 19 01	● 19 01	● 19 14	● 19 31	● 19 31	● 19 44
Wangen b. Olten, Ochsen	● 18 32	● 18 45	● 19 02	● 19 02	● 19 15	● 19 32	● 19 32	● 19 45
Wangen b. Olten, Dorf	● 18 34	● 18 47	● 19 04	● 19 04	● 19 17	● 19 34	● 19 34	● 19 47
Wangen b. Olten, Kleider Frey	● 18 35	● 18 48	● 19 05	● 19 05	● 19 18	● 19 35	● 19 35	● 19 48
Rickenbach SO, Dorf	● 18 36	● 18 49	● 19 06	● 19 06	● 19 19	● 19 36	● 19 36	● 19 49
Hägendorf, Nellen	● 18 37	● 18 50	● 19 07	● 19 07	● 19 20	● 19 37	● 19 37	● 19 50
Hägendorf, Gässli	● 18 38	● 18 51	● 19 08	● 19 08	● 19 21	● 19 38	● 19 38	● 19 51
Hägendorf, Solothurnerstrasse	● 18 39	● 18 52	● 19 09	● 19 09	● 19 22	● 19 39	● 19 39	● 19 52
Hägendorf, Bodenmatt	● 18 40	● 18 53	● 19 10	● 19 10	● 19 23	● 19 40	● 19 40	● 19 53
Kappel SO, Kreuz	● 18 42	● 18 55	● 19 12	● 19 12	● 19 25	● 19 42	● 19 42	● 19 55
Gunzgen, Unterdorf	● 18 43	● 18 56	● 19 13	● 19 13	● 19 26	● 19 43	● 19 43	● 19 56
Gunzgen, Zentrum	● 18 44	● 18 57	● 19 14	● 19 14	● 19 27	● 19 44	● 19 44	● 19 57
Härkingen, Pflug	● 18 47	● 19 00	● 19 17	● 19 17	● 19 30	● 19 47	● 19 47	● 20 00
Härkingen, Lamm	● 18 48	● 19 01	● 19 18	● 19 18	● 19 31	● 19 48	● 19 48	● 20 01
Neuendorf, Unterdorf	● 18 50	● 19 03	● 19 20	● 19 20	● 19 33	● 19 50	● 19 50	● 20 03
Neuendorf, Kirche	● 18 52	● 19 05	● 19 22	● 19 22	● 19 35	● 19 52	● 19 52	● 20 05
Neuendorf, Kirche	● 18 53	● 19 05	● 19 23	● 19 23	● 19 35	● 19 53	● 19 53	● 20 05
Neuendorf, Hardeck	● 18 53	● 19 05	● 19 23	● 19 23	● 19 35	● 19 53	● 19 53	● 20 05
Niederbuchsiten, Linde	● 18 55	● 19 07	● 19 25	● 19 25	● 19 37	● 19 55	● 19 55	● 20 07
Niederbuchsiten, Sonne	● 18 56	● 19 08	● 19 26	● 19 26	● 19 38	● 19 56	● 19 56	● 20 08
Kestenholz, Kastanienbaum	● 18 58	● 19 10	● 19 28	● 19 28	● 19 40	● 19 58	● 19 58	● 20 10
Kestenholz, Dörfli	● 18 59	● 19 11	● 19 29	● 19 29	● 19 41	● 19 59	● 19 59	● 20 11
Kestenholz, Dörfli	● 19 00	● 19 11	● 19 30	● 19 30	● 19 41	● 20 00	● 20 00	● 20 11
Oensingen, Jurastrasse	● 19 02	● 19 13	● 19 32	● 19 32	● 19 43	● 20 02	● 20 02	● 20 13
Oensingen, Kreisschule	● 19 03	● 19 14	● 19 33	● 19 33	● 19 44	● 20 03	● 20 03	● 20 14
<b>Oensingen, Bahnhof Süd</b>	<b>11</b> ● 19 06	† ● 19 17	<b>10</b> ● 19 36	<b>11</b> ● 19 36	† ● 19 47	<b>10</b> ● 20 06	<b>11</b> ● 20 06	† ● 20 17

50.505 Dulliken - Olten - Hägendorf - Oensingen 

Stand: 21. Oktober 2019

→	5178	5208	5180	5182	5180	5186	5210	5188
<b>Olten, Haslistrasse</b>	 19 46			 20 16				
Olten, Industriewerk	● 19 47			● 20 17				
Olten, Gerolag Center	● 19 48			● 20 18				
Olten, Trimbacherbrücke	● 19 49			● 20 19				
Olten, Bahnhof	● 19 51			● 20 21				
Olten, Bahnhof	● 19 54	 19 54	 20 07	● 20 24	 20 24	 20 37	 20 37	● 21 07
Olten, Baslerstrasse	● 19 55	● 19 55	● 20 08	● 20 25	● 20 25	● 20 38	● 20 38	● 21 08
Olten, Konradstrasse	● 19 56	● 19 56	● 20 08	● 20 26	● 20 26	● 20 38	● 20 38	● 21 08
Olten, Hammer BOGG	● 19 57	● 19 57	● 20 09	● 20 27	● 20 27	● 20 39	● 20 39	● 21 09
Olten, Bornblick	● 19 58	● 19 58	● 20 09	● 20 28	● 20 28	● 20 39	● 20 39	● 21 09
Olten, Hammermühle	● 19 58	● 19 58	● 20 10	● 20 28	● 20 28	● 20 40	● 20 40	● 21 10
Olten, Usego	● 19 59	● 19 59	● 20 11	● 20 29	● 20 29	● 20 41	● 20 41	● 21 11
Olten, Chalchofen	● 20 00	● 20 00	● 20 12	● 20 30	● 20 30	● 20 42	● 20 42	● 21 12
Wangen b. Olten, Neuhüsli	● 20 01	● 20 01	● 20 13	● 20 31	● 20 31	● 20 43	● 20 43	● 21 13
Wangen b. Olten, Ochsen	● 20 02	● 20 02	● 20 14	● 20 32	● 20 32	● 20 44	● 20 44	● 21 14
Wangen b. Olten, Dorf	● 20 04	● 20 04	● 20 16	● 20 34	● 20 34	● 20 46	● 20 46	● 21 16
Wangen b. Olten, Kleider Frey	● 20 05	● 20 05	● 20 17	● 20 35	● 20 35	● 20 47	● 20 47	● 21 17
Rickenbach SO, Dorf	● 20 06	● 20 06	● 20 18	● 20 36	● 20 36	● 20 48	● 20 48	● 21 18
Hägendorf, Nellen	● 20 07	● 20 07	● 20 19	● 20 37	● 20 37	● 20 49	● 20 49	● 21 19
Hägendorf, Gässli	● 20 08	● 20 08	● 20 20	● 20 38	● 20 38	● 20 50	● 20 50	● 21 20
Hägendorf, Solothurnerstrasse	● 20 09	● 20 09	● 20 22	● 20 39	● 20 39	● 20 52	● 20 52	● 21 22
Hägendorf, Bodenmatt	● 20 10	● 20 10	● 20 23	● 20 40	● 20 40	● 20 53	● 20 53	● 21 23
Kappel SO, Kreuz	● 20 12	● 20 12	● 20 24	● 20 42	● 20 42	● 20 54	● 20 54	● 21 24
Gunzgen, Unterdorf	● 20 13	● 20 13	● 20 25	● 20 43	● 20 43	● 20 55	● 20 55	● 21 25
Gunzgen, Zentrum	● 20 14	● 20 14	● 20 26	● 20 44	● 20 44	● 20 56	● 20 56	● 21 26
Härkingen, Pflug	● 20 17	● 20 17	● 20 28	● 20 47	● 20 47	● 20 58	● 20 58	● 21 28
Härkingen, Lamm	● 20 18	● 20 18	● 20 29	● 20 48	● 20 48	● 20 59	● 20 59	● 21 29
Neuendorf, Unterdorf	● 20 20	● 20 20	● 20 31	● 20 50	● 20 50	● 21 01	● 21 01	● 21 31
Neuendorf, Kirche	● 20 22	● 20 22	● 20 33	● 20 52	● 20 52	● 21 03	● 21 03	● 21 33
Neuendorf, Kirche	● 20 23	● 20 23	● 20 33	● 20 53	● 20 53	● 21 03	● 21 03	● 21 33
Neuendorf, Hardeck	● 20 23	● 20 23	● 20 33	● 20 53	● 20 53	● 21 03	● 21 03	● 21 33
Niederbuchsiten, Linde	● 20 25	● 20 25	● 20 35	● 20 55	● 20 55	● 21 05	● 21 05	● 21 35
Niederbuchsiten, Sonne	● 20 26	● 20 26	● 20 36	● 20 56	● 20 56	● 21 06	● 21 06	● 21 36
Kestenholz, Kastanienbaum	● 20 28	● 20 28	● 20 38	● 20 58	● 20 58	● 21 08	● 21 08	● 21 38
Kestenholz, Dörfli	● 20 29	● 20 29	● 20 39	● 20 59	● 20 59	● 21 09	 21 09	● 21 39
Kestenholz, Dörfli	● 20 30	● 20 30	● 20 39	● 21 00	● 21 00	● 21 09		● 21 39
Oensingen, Jurastrasse	● 20 32	● 20 32	● 20 41	● 21 02	● 21 02	● 21 11		● 21 41
Oensingen, Kreisschule	● 20 33	● 20 33	● 20 42	● 21 03	● 21 03	● 21 12		● 21 42
<b>Oensingen, Bahnhof Süd</b>	 20 36	 20 36	 20 46	 21 06	 21 06	 21 16		● 21 46

50.505 Dulliken - Olten - Hägendorf - Oensingen 

Stand: 21. Oktober 2019

→	5190	5192	5194	5196	5198	5200	5200	5202
<b>Olten, Haslistrasse</b>	● 21 30			● 22 30				● 23 30
Olten, Industriewerk	● 21 31			● 22 31				● 23 31
Olten, Gerolag Center	● 21 32			● 22 32				● 23 32
Olten, Trimbacherbrücke	● 21 33			● 22 33				● 23 33
Olten, Bahnhof	● 21 36			● 22 36				● 23 36
Olten, Bahnhof		● 21 37	● 22 07		● 22 37	✕ ● 23 07	† ● 23 07	
Olten, Baslerstrasse		● 21 38	● 22 08		● 22 38	● 23 08	● 23 08	
Olten, Konradstrasse		● 21 38	● 22 08		● 22 38	● 23 08	● 23 08	
Olten, Hammer BOGG		● 21 39	● 22 09		● 22 39	● 23 09	● 23 09	
Olten, Bornblick		● 21 39	● 22 09		● 22 39	● 23 09	● 23 09	
Olten, Hammermühle		● 21 40	● 22 10		● 22 40	● 23 10	● 23 10	
Olten, Usego		● 21 41	● 22 11		● 22 41	● 23 11	● 23 11	
Olten, Chalchofen		● 21 42	● 22 12		● 22 42	● 23 12	● 23 12	
Wangen b. Olten, Neuhüsli		● 21 43	● 22 13		● 22 43	● 23 13	● 23 13	
Wangen b. Olten, Ochsen		● 21 44	● 22 14		● 22 44	● 23 14	● 23 14	
Wangen b. Olten, Dorf		● 21 46	● 22 16		● 22 46	● 23 16	● 23 16	
Wangen b. Olten, Kleider Frey		● 21 47	● 22 17		● 22 47	● 23 17	● 23 17	
Rickenbach SO, Dorf		● 21 48	● 22 18		● 22 48	● 23 18	● 23 18	
Hägendorf, Nellen		● 21 49	● 22 19		● 22 49	● 23 19	● 23 19	
Hägendorf, Gässli		● 21 50	● 22 20		● 22 50	● 23 20	● 23 20	
Hägendorf, Solothurnerstrasse		● 21 52	● 22 22		● 22 52	● 23 22	● 23 22	
Hägendorf, Bodenmatt		● 21 53	● 22 23		● 22 53	● 23 23	● 23 23	
Kappel SO, Kreuz		● 21 54	● 22 24		● 22 54	● 23 24	● 23 24	
Gunzgen, Unterdorf		● 21 55	● 22 25		● 22 55	● 23 25	● 23 25	
Gunzgen, Zentrum		● 21 56	● 22 26		● 22 56	● 23 26	● 23 26	
Härkingen, Pflug		● 21 58	● 22 28		● 22 58	● 23 28	● 23 28	
Härkingen, Lamm		● 21 59	● 22 29		● 22 59	● 23 29	● 23 29	
Neuendorf, Unterdorf		● 22 01	● 22 31		● 23 01	● 23 31	● 23 31	
Neuendorf, Kirche		● 22 03	● 22 33		● 23 03	● 23 33	● 23 33	
Neuendorf, Kirche		● 22 03	● 22 33		● 23 03	● 23 33	● 23 33	
Neuendorf, Hardeck		● 22 03	● 22 33		● 23 03	● 23 33	● 23 33	
Niederbuchsiten, Linde		● 22 05	● 22 35		● 23 05	● 23 35	● 23 35	
Niederbuchsiten, Sonne		● 22 06	● 22 36		● 23 06	● 23 36	● 23 36	
Kestenholz, Kastanienbaum		● 22 08	● 22 38		● 23 08	● 23 38	● 23 38	
Kestenholz, Dörfli		● 22 09	● 22 39		● 23 09	● 23 39	† ● 23 39	
Kestenholz, Dörfli		● 22 09	● 22 39		● 23 09	● 23 39		
Oensingen, Jurastrasse		● 22 11	● 22 41		● 23 11	● 23 41		
Oensingen, Kreisschule		● 22 12	● 22 42		● 23 12	● 23 42		
<b>Oensingen, Bahnhof Süd</b>		● 22 16	● 22 46		● 23 16	✕ ● 23 46		

50.505 Dulliken - Olten - Hägendorf - Oensingen 

Stand: 21. Oktober 2019



5204

5206

**Olten, Haslistrasse**

Olten, Industriewerk		
Olten, Gerolag Center		
Olten, Trimbacherbrücke		
Olten, Bahnhof		
Olten, Bahnhof	● 23 37	● 0 15
Olten, Baslerstrasse	● 23 38	● 0 16
Olten, Konradstrasse	● 23 38	● 0 16
Olten, Hammer BOGG	● 23 39	● 0 17
Olten, Bornblick	● 23 39	● 0 17
Olten, Hammermühle	● 23 40	● 0 18
Olten, Usego	● 23 41	● 0 19
Olten, Chalchofen	● 23 42	● 0 20
Wangen b. Olten, Neuhüsli	● 23 43	● 0 21
Wangen b. Olten, Ochsen	● 23 44	● 0 22
Wangen b. Olten, Dorf	● 23 46	● 0 24
Wangen b. Olten, Kleider Frey	● 23 47	● 0 25
Rickenbach SO, Dorf	● 23 48	● 0 26
Hägendorf, Nellen	● 23 49	● 0 27
Hägendorf, Gässli	● 23 50	● 0 28
Hägendorf, Solothurnerstrasse	● 23 52	● 0 30
Hägendorf, Bodenmatt	● 23 53	● 0 31
Kappel SO, Kreuz	● 23 54	● 0 32
Gunzgen, Unterdorf	● 23 55	● 0 33
Gunzgen, Zentrum	● 23 56	● 0 34
Härkingen, Pflug	● 23 58	● 0 36
Härkingen, Lamm	● 23 59	● 0 37
Neuendorf, Unterdorf	● 0 01	● 0 39
Neuendorf, Kirche	● 0 03	● 0 41
Neuendorf, Kirche	● 0 03	● 0 41
Neuendorf, Hardeck	● 0 03	● 0 41
Niederbuchsiten, Linde	● 0 05	● 0 43
Niederbuchsiten, Sonne	● 0 06	● 0 44
Kestenholz, Kastanienbaum	● 0 08	● 0 46
Kestenholz, Dörfli	● 0 09	● 0 47
Kestenholz, Dörfli		
Oensingen, Jurastrasse		
Oensingen, Kreisschule		
<b>Oensingen, Bahnhof Süd</b>		

















50.505 Oensingen - Högendorf - Olten - Dulliken

Stand: 21. Oktober 2019

	5001	5003	5005	5007	5011	5009	5013	5015
<b>Oensingen, Bahnhof Süd</b>								† 5 38
Oensingen, Kreisschule								● 5 40
Oensingen, Jurastrasse								● 5 41
Kestenholz, Dörfli				10 ● 5 12	† ● 5 12	11 ● 5 12		● 5 44
Kestenholz, Kastanienbaum				● 5 13	● 5 13	● 5 13		● 5 45
Niederbuchsiten, Sonne				● 5 15	● 5 15	● 5 15		● 5 47
Niederbuchsiten, Linde				● 5 16	● 5 16	● 5 16		● 5 48
Neuendorf, Hardeck				● 5 17	● 5 17	● 5 17		● 5 50
Neuendorf, Kirche				● 5 18	● 5 18	● 5 18		● 5 51
Neuendorf, Kirche				○ 5 19	○ 5 19	○ 5 19		○ 5 52
Neuendorf, Unterdorf				● 5 20	● 5 20	● 5 20		● 5 53
Härkingen, Lamm				● 5 22	● 5 22	● 5 22		● 5 55
Härkingen, Pflug				● 5 24	● 5 24	● 5 24		● 5 57
Gunzgen, Zentrum				● 5 26	● 5 26	● 5 26		● 5 59
Gunzgen, Unterdorf				● 5 27	● 5 27	● 5 27		● 6 00
Kappel SO, Kreuz				● 5 29	● 5 29	● 5 29		● 6 02
Högendorf, Bodenmatt				● 5 30	● 5 30	● 5 30		● 6 03
Högendorf, Solothurnerstrasse	† ● 5 06			● 5 33	● 5 33	● 5 33		● 6 06
Högendorf, Gässli	● 5 07			● 5 34	● 5 34	● 5 34		● 6 07
Högendorf, Nellen	● 5 08			● 5 35	● 5 35	● 5 35		● 6 08
Rickenbach SO, Dorf	● 5 09			● 5 36	● 5 36	● 5 36		● 6 09
Wangen b. Olten, Kleider Frey	● 5 11	10 ● 5 11	10 ● 5 21	● 5 37	● 5 37	● 5 37	10 ● 5 51	● 6 11
Wangen b. Olten, Dorf	● 5 12	● 5 12	● 5 22	● 5 38	● 5 38	● 5 38	● 5 52	● 6 12
Wangen b. Olten, Ochsen	● 5 13	● 5 13	● 5 23	● 5 39	● 5 39	● 5 39	● 5 53	● 6 13
Wangen b. Olten, Neuhüsli	● 5 14	● 5 14	● 5 24	● 5 40	● 5 40	● 5 40	● 5 54	● 6 14
Olten, Chalchofen	● 5 15	● 5 15	● 5 25	● 5 41	● 5 41	● 5 41	● 5 55	● 6 15
Olten, Usego	● 5 16	● 5 16	● 5 26	● 5 42	● 5 42	● 5 42	● 5 56	● 6 16
Olten, Hammermühle	● 5 17	● 5 17	● 5 27	● 5 43	● 5 43	● 5 43	● 5 57	● 6 17
Olten, Bornblick	● 5 17	● 5 17	● 5 28	● 5 44	● 5 44	● 5 44	● 5 58	● 6 18
Olten, Hammer BOGG	● 5 17	● 5 17	● 5 28	● 5 44	● 5 44	● 5 44	● 5 58	● 6 18
Olten, Konradstrasse	● 5 18	● 5 18	● 5 29	● 5 45	● 5 45	● 5 45	● 5 59	● 6 19
Olten, Baslerstrasse	● 5 18	● 5 19	● 5 30	● 5 46	● 5 46	● 5 46	● 6 00	● 6 20
Olten, Bahnhof	† ● 5 20	10 ● 5 20	● 5 34	10 ● 5 50	† ● 5 50	11 ● 5 51	● 6 04	† ● 6 24
Olten, Bahnhof			● 5 37				● 6 07	
Olten, Trimbacherbrücke			● 5 38				● 6 08	
Olten, Gerolag Center			● 5 39				● 6 09	
Olten, Industriewerk			● 5 40				● 6 10	
<b>Olten, Haslistrasse</b>			10 ● 5 41				10 ● 6 11	

50.505 Oensingen - Högendorf - Olten - Dulliken 
























































































































































































































































































Stand: 21. Oktober 2019

	5019	5017	5021	5025	5023	5027	5031	5029
<b>Oensingen, Bahnhof Süd</b>	 5 48	 5 48	 6 08	 6 18	 6 18	 6 38	 6 48	 6 48
Oensingen, Kreisschule	● 5 50	● 5 50	● 6 10	● 6 20	● 6 20	● 6 40	● 6 50	● 6 50
Oensingen, Jurastrasse	● 5 51	● 5 51	● 6 11	● 6 21	● 6 21	● 6 41	● 6 51	● 6 51
Kestenholz, Dörfli	● 5 54	● 5 54	● 6 14	● 6 24	● 6 24	● 6 44	● 6 54	● 6 54
Kestenholz, Kastanienbaum	● 5 55	● 5 55	● 6 15	● 6 25	● 6 25	● 6 45	● 6 55	● 6 55
Niederbuchsiten, Sonne	● 5 57	● 5 57	● 6 17	● 6 27	● 6 27	● 6 47	● 6 57	● 6 57
Niederbuchsiten, Linde	● 5 58	● 5 58	● 6 18	● 6 28	● 6 28	● 6 48	● 6 58	● 6 58
Neuendorf, Hardeck	● 6 00	● 6 00	● 6 20	● 6 30	● 6 30	● 6 50	● 7 00	● 7 00
Neuendorf, Kirche	● 6 01	● 6 01	● 6 21	● 6 31	● 6 31	● 6 51	● 7 01	● 7 01
Neuendorf, Kirche	● 6 02	● 6 02	● 6 22	● 6 32	● 6 32	● 6 52	● 7 02	● 7 02
Neuendorf, Unterdorf	● 6 03	● 6 03	● 6 23	● 6 33	● 6 33	● 6 53	● 7 03	● 7 03
Härkingen, Lamm	● 6 05	● 6 05	● 6 25	● 6 35	● 6 35	● 6 55	● 7 05	● 7 05
Härkingen, Pflug	● 6 07	● 6 07	● 6 27	● 6 37	● 6 37	● 6 57	● 7 07	● 7 07
Gunzgen, Zentrum	● 6 09	● 6 09	● 6 29	● 6 39	● 6 39	● 6 59	● 7 09	● 7 09
Gunzgen, Unterdorf	● 6 10	● 6 10	● 6 30	● 6 40	● 6 40	● 7 00	● 7 10	● 7 10
Kappel SO, Kreuz	● 6 12	● 6 12	● 6 32	● 6 42	● 6 42	● 7 02	● 7 12	● 7 12
Hägendorf, Bodematt	● 6 13	● 6 13	● 6 33	● 6 43	● 6 43	● 7 03	● 7 13	● 7 13
Hägendorf, Solothurnerstrasse	● 6 16	● 6 16	● 6 36	● 6 46	● 6 46	● 7 06	● 7 16	● 7 16
Hägendorf, Gässli	● 6 17	● 6 17	● 6 37	● 6 47	● 6 47	● 7 07	● 7 17	● 7 17
Hägendorf, Nellen	● 6 18	● 6 18	● 6 38	● 6 48	● 6 48	● 7 08	● 7 18	● 7 18
Rickenbach SO, Dorf	● 6 19	● 6 19	● 6 39	● 6 49	● 6 49	● 7 09	● 7 19	● 7 19
Wangen b. Olten, Kleider Frey	● 6 21	● 6 21	● 6 41	● 6 51	● 6 51	● 7 11	● 7 21	● 7 21
Wangen b. Olten, Dorf	● 6 22	● 6 22	● 6 42	● 6 52	● 6 52	● 7 12	● 7 22	● 7 22
Wangen b. Olten, Ochsen	● 6 23	● 6 23	● 6 43	● 6 53	● 6 53	● 7 13	● 7 23	● 7 23
Wangen b. Olten, Neuhüsli	● 6 24	● 6 24	● 6 44	● 6 54	● 6 54	● 7 14	● 7 24	● 7 24
Olten, Chalchofen	● 6 25	● 6 25	● 6 45	● 6 55	● 6 55	● 7 15	● 7 25	● 7 25
Olten, Usego	● 6 26	● 6 26	● 6 46	● 6 56	● 6 56	● 7 16	● 7 26	● 7 26
Olten, Hammerröhle	● 6 27	● 6 27	● 6 47	● 6 57	● 6 57	● 7 17	● 7 27	● 7 27
Olten, Bornblick	● 6 28	● 6 28	● 6 48	● 6 58	● 6 58	● 7 18	● 7 28	● 7 28
Olten, Hammer BOGG	● 6 28	● 6 28	● 6 48	● 6 58	● 6 58	● 7 18	● 7 28	● 7 28
Olten, Konradstrasse	● 6 29	● 6 29	● 6 49	● 6 59	● 6 59	● 7 19	● 7 29	● 7 29
Olten, Baslerstrasse	● 6 30	● 6 30	● 6 50	● 7 00	● 7 00	● 7 20	● 7 30	● 7 30
Olten, Bahnhof	● 6 34	 6 35	 6 54	● 7 04	 7 05	 7 24	● 7 34	 7 35
Olten, Bahnhof	● 6 37			● 7 07			● 7 37	
Olten, Trimbacherbrücke	● 6 38			● 7 08			● 7 38	
Olten, Gerolag Center	● 6 39			● 7 09			● 7 39	
Olten, Industriewerk	● 6 40			● 7 10			● 7 40	
<b>Olten, Haslistrasse</b>	 6 41			 7 11			 7 41	



















50.505 Oensingen - Hägendorf - Olten - Dulliken 

Stand: 21. Oktober 2019

	5033	5037	5035	5039	5043	5041	5045	5049
Oensingen, Bahnhof Süd	 7 08	 7 18	 7 18	 7 38	 7 48	 7 48	 8 08	 8 18
Oensingen, Kreisschule	 7 10	 7 20	 7 20	 7 40	 7 50	 7 50	 8 10	 8 20
Oensingen, Jurastrasse	 7 11	 7 21	 7 21	 7 41	 7 51	 7 51	 8 11	 8 21
Kestenholz, Dörfli	 7 14	 7 24	 7 24	 7 44	 7 54	 7 54	 8 14	 8 24
Kestenholz, Kastanienbaum	 7 15	 7 25	 7 25	 7 45	 7 55	 7 55	 8 15	 8 25
Niederbuchsiten, Sonne	 7 17	 7 27	 7 27	 7 47	 7 57	 7 57	 8 17	 8 27
Niederbuchsiten, Linde	 7 18	 7 28	 7 28	 7 48	 7 58	 7 58	 8 18	 8 28
Neuendorf, Hardeck	 7 20	 7 30	 7 30	 7 50	 8 00	 8 00	 8 20	 8 30
Neuendorf, Kirche	 7 21	 7 31	 7 31	 7 51	 8 01	 8 01	 8 21	 8 31
Neuendorf, Kirche	 7 22	 7 32	 7 32	 7 52	 8 02	 8 02	 8 22	 8 32
Neuendorf, Unterdorf	 7 23	 7 33	 7 33	 7 53	 8 03	 8 03	 8 23	 8 33
Härkingen, Lamm	 7 25	 7 35	 7 35	 7 55	 8 05	 8 05	 8 25	 8 35
Härkingen, Pflug	 7 27	 7 37	 7 37	 7 57	 8 07	 8 07	 8 27	 8 37
Gunzgen, Zentrum	 7 29	 7 39	 7 39	 7 59	 8 09	 8 09	 8 29	 8 39
Gunzgen, Unterdorf	 7 30	 7 40	 7 40	 8 00	 8 10	 8 10	 8 30	 8 40
Kappel SO, Kreuz	 7 32	 7 42	 7 42	 8 02	 8 12	 8 12	 8 32	 8 42
Hägendorf, Bodenmatt	 7 33	 7 43	 7 43	 8 03	 8 13	 8 13	 8 33	 8 43
Hägendorf, Solothurnerstrasse	 7 36	 7 46	 7 46	 8 06	 8 16	 8 16	 8 36	 8 46
Hägendorf, Gässli	 7 37	 7 47	 7 47	 8 07	 8 17	 8 17	 8 37	 8 47
Hägendorf, Nellen	 7 38	 7 48	 7 48	 8 08	 8 18	 8 18	 8 38	 8 48
Rickenbach SO, Dorf	 7 39	 7 49	 7 49	 8 09	 8 19	 8 19	 8 39	 8 49
Wangen b. Olten, Kleider Frey	 7 41	 7 51	 7 51	 8 11	 8 21	 8 21	 8 41	 8 51
Wangen b. Olten, Dorf	 7 42	 7 52	 7 52	 8 12	 8 22	 8 22	 8 42	 8 52
Wangen b. Olten, Ochsen	 7 43	 7 53	 7 53	 8 13	 8 23	 8 23	 8 43	 8 53
Wangen b. Olten, Neuhüsli	 7 44	 7 54	 7 54	 8 14	 8 24	 8 24	 8 44	 8 54
Olten, Chalchofen	 7 45	 7 55	 7 55	 8 15	 8 25	 8 25	 8 45	 8 55
Olten, Usego	 7 46	 7 56	 7 56	 8 16	 8 26	 8 26	 8 46	 8 56
Olten, Hammerröhle	 7 47	 7 57	 7 57	 8 17	 8 27	 8 27	 8 47	 8 57
Olten, Bornblick	 7 48	 7 58	 7 58	 8 18	 8 28	 8 28	 8 48	 8 58
Olten, Hammer BOGG	 7 48	 7 58	 7 58	 8 18	 8 28	 8 28	 8 48	 8 58
Olten, Konradstrasse	 7 49	 7 59	 7 59	 8 19	 8 29	 8 29	 8 49	 8 59
Olten, Baslerstrasse	 7 50	 8 00	 8 00	 8 20	 8 30	 8 30	 8 50	 9 00
Olten, Bahnhof	 7 54	 8 04	 8 05	 8 24	 8 34	 8 35	 8 54	 9 04
Olten, Bahnhof		 8 07			 8 37			 9 07
Olten, Trimbacherbrücke		 8 08			 8 38			 9 08
Olten, Gerolag Center		 8 09			 8 39			 9 09
Olten, Industriewerk		 8 10			 8 40			 9 10
Olten, Haslistrasse		 8 11			 8 41			 9 11

















50.505 Oensingen - Hägendorf - Olten - Dulliken 

Stand: 21. Oktober 2019

	5047	5051	5055	5053	5057	5061	5059	5063
Oensingen, Bahnhof Süd	 8 18	 8 38	 8 48	 8 48	 9 08	 9 18	 9 18	 9 38
Oensingen, Kreisschule	● 8 20	● 8 40	● 8 50	● 8 50	● 9 10	● 9 20	● 9 20	● 9 40
Oensingen, Jurastrasse	● 8 21	● 8 41	● 8 51	● 8 51	● 9 11	● 9 21	● 9 21	● 9 41
Kestenholz, Dörfli	● 8 24	● 8 44	● 8 54	● 8 54	● 9 14	● 9 24	● 9 24	● 9 44
Kestenholz, Kastanienbaum	● 8 25	● 8 45	● 8 55	● 8 55	● 9 15	● 9 25	● 9 25	● 9 45
Niederbuchsiten, Sonne	● 8 27	● 8 47	● 8 57	● 8 57	● 9 17	● 9 27	● 9 27	● 9 47
Niederbuchsiten, Linde	● 8 28	● 8 48	● 8 58	● 8 58	● 9 18	● 9 28	● 9 28	● 9 48
Neuendorf, Hardeck	● 8 30	● 8 50	● 9 00	● 9 00	● 9 20	● 9 30	● 9 30	● 9 50
Neuendorf, Kirche	● 8 31	● 8 51	● 9 01	● 9 01	● 9 21	● 9 31	● 9 31	● 9 51
Neuendorf, Kirche	● 8 32	● 8 52	● 9 02	● 9 02	● 9 22	● 9 32	● 9 32	● 9 52
Neuendorf, Unterdorf	● 8 33	● 8 53	● 9 03	● 9 03	● 9 23	● 9 33	● 9 33	● 9 53
Härkingen, Lamm	● 8 35	● 8 55	● 9 05	● 9 05	● 9 25	● 9 35	● 9 35	● 9 55
Härkingen, Pflug	● 8 37	● 8 57	● 9 07	● 9 07	● 9 27	● 9 37	● 9 37	● 9 57
Gunzgen, Zentrum	● 8 39	● 8 59	● 9 09	● 9 09	● 9 29	● 9 39	● 9 39	● 9 59
Gunzgen, Unterdorf	● 8 40	● 9 00	● 9 10	● 9 10	● 9 30	● 9 40	● 9 40	● 10 00
Kappel SO, Kreuz	● 8 42	● 9 02	● 9 12	● 9 12	● 9 32	● 9 42	● 9 42	● 10 02
Hägendorf, Bodenmatt	● 8 43	● 9 03	● 9 13	● 9 13	● 9 33	● 9 43	● 9 43	● 10 03
Hägendorf, Solothurnerstrasse	● 8 46	● 9 06	● 9 16	● 9 16	● 9 36	● 9 46	● 9 46	● 10 06
Hägendorf, Gässli	● 8 47	● 9 07	● 9 17	● 9 17	● 9 37	● 9 47	● 9 47	● 10 07
Hägendorf, Nellen	● 8 48	● 9 08	● 9 18	● 9 18	● 9 38	● 9 48	● 9 48	● 10 08
Rickenbach SO, Dorf	● 8 49	● 9 09	● 9 19	● 9 19	● 9 39	● 9 49	● 9 49	● 10 09
Wangen b. Olten, Kleider Frey	● 8 51	● 9 11	● 9 21	● 9 21	● 9 41	● 9 51	● 9 51	● 10 11
Wangen b. Olten, Dorf	● 8 52	● 9 12	● 9 22	● 9 22	● 9 42	● 9 52	● 9 52	● 10 12
Wangen b. Olten, Ochsen	● 8 53	● 9 13	● 9 23	● 9 23	● 9 43	● 9 53	● 9 53	● 10 13
Wangen b. Olten, Neuhüsli	● 8 54	● 9 14	● 9 24	● 9 24	● 9 44	● 9 54	● 9 54	● 10 14
Olten, Chalchofen	● 8 55	● 9 15	● 9 25	● 9 25	● 9 45	● 9 55	● 9 55	● 10 15
Olten, Usego	● 8 56	● 9 16	● 9 26	● 9 26	● 9 46	● 9 56	● 9 56	● 10 16
Olten, Hammermühle	● 8 57	● 9 17	● 9 27	● 9 27	● 9 47	● 9 57	● 9 57	● 10 17
Olten, Bornblick	● 8 58	● 9 18	● 9 28	● 9 28	● 9 48	● 9 58	● 9 58	● 10 18
Olten, Hammer BOGG	● 8 58	● 9 18	● 9 28	● 9 28	● 9 48	● 9 58	● 9 58	● 10 18
Olten, Konradstrasse	● 8 59	● 9 19	● 9 29	● 9 29	● 9 49	● 9 59	● 9 59	● 10 19
Olten, Baslerstrasse	● 9 00	● 9 20	● 9 30	● 9 30	● 9 50	● 10 00	● 10 00	● 10 20
Olten, Bahnhof	 9 05	 9 24	● 9 34	 9 35	 9 54	● 10 04	 10 05	 10 24
Olten, Bahnhof			● 9 37			● 10 07		
Olten, Trimbacherbrücke			● 9 38			● 10 08		
Olten, Gerolag Center			● 9 39			● 10 09		
Olten, Industriewerk			● 9 40			● 10 10		
Olten, Haslistrasse			 9 41			 10 11		



















































































































































































































































































50.505 Oensingen - Hägendorf - Olten - Dulliken 

Stand: 21. Oktober 2019

	5067	5065	5069	5073	5071	5075	5079	5077
<b>Oensingen, Bahnhof Süd</b>	 9 48	 9 48	 10 08	 10 18	 10 18	 10 38	 10 48	 10 48
Oensingen, Kreisschule	● 9 50	● 9 50	● 10 10	● 10 20	● 10 20	● 10 40	● 10 50	● 10 50
Oensingen, Jurastrasse	● 9 51	● 9 51	● 10 11	● 10 21	● 10 21	● 10 41	● 10 51	● 10 51
Kestenholz, Dörfli	● 9 54	● 9 54	● 10 14	● 10 24	● 10 24	● 10 44	● 10 54	● 10 54
Kestenholz, Kastanienbaum	● 9 55	● 9 55	● 10 15	● 10 25	● 10 25	● 10 45	● 10 55	● 10 55
Niederbuchsiten, Sonne	● 9 57	● 9 57	● 10 17	● 10 27	● 10 27	● 10 47	● 10 57	● 10 57
Niederbuchsiten, Linde	● 9 58	● 9 58	● 10 18	● 10 28	● 10 28	● 10 48	● 10 58	● 10 58
Neuendorf, Hardeck	● 10 00	● 10 00	● 10 20	● 10 30	● 10 30	● 10 50	● 11 00	● 11 00
Neuendorf, Kirche	● 10 01	● 10 01	● 10 21	● 10 31	● 10 31	● 10 51	● 11 01	● 11 01
Neuendorf, Kirche	● 10 02	● 10 02	● 10 22	● 10 32	● 10 32	● 10 52	● 11 02	● 11 02
Neuendorf, Unterdorf	● 10 03	● 10 03	● 10 23	● 10 33	● 10 33	● 10 53	● 11 03	● 11 03
Härkingen, Lamm	● 10 05	● 10 05	● 10 25	● 10 35	● 10 35	● 10 55	● 11 05	● 11 05
Härkingen, Pflug	● 10 07	● 10 07	● 10 27	● 10 37	● 10 37	● 10 57	● 11 07	● 11 07
Gunzgen, Zentrum	● 10 09	● 10 09	● 10 29	● 10 39	● 10 39	● 10 59	● 11 09	● 11 09
Gunzgen, Unterdorf	● 10 10	● 10 10	● 10 30	● 10 40	● 10 40	● 11 00	● 11 10	● 11 10
Kappel SO, Kreuz	● 10 12	● 10 12	● 10 32	● 10 42	● 10 42	● 11 02	● 11 12	● 11 12
Hägendorf, Bodenmatt	● 10 13	● 10 13	● 10 33	● 10 43	● 10 43	● 11 03	● 11 13	● 11 13
Hägendorf, Solothurnerstrasse	● 10 16	● 10 16	● 10 36	● 10 46	● 10 46	● 11 06	● 11 16	● 11 16
Hägendorf, Gässli	● 10 17	● 10 17	● 10 37	● 10 47	● 10 47	● 11 07	● 11 17	● 11 17
Hägendorf, Nellen	● 10 18	● 10 18	● 10 38	● 10 48	● 10 48	● 11 08	● 11 18	● 11 18
Rickenbach SO, Dorf	● 10 19	● 10 19	● 10 39	● 10 49	● 10 49	● 11 09	● 11 19	● 11 19
Wangen b. Olten, Kleider Frey	● 10 21	● 10 21	● 10 41	● 10 51	● 10 51	● 11 11	● 11 21	● 11 21
Wangen b. Olten, Dorf	● 10 22	● 10 22	● 10 42	● 10 52	● 10 52	● 11 12	● 11 22	● 11 22
Wangen b. Olten, Ochsen	● 10 23	● 10 23	● 10 43	● 10 53	● 10 53	● 11 13	● 11 23	● 11 23
Wangen b. Olten, Neuhüsi	● 10 24	● 10 24	● 10 44	● 10 54	● 10 54	● 11 14	● 11 24	● 11 24
Olten, Chalchofen	● 10 25	● 10 25	● 10 45	● 10 55	● 10 55	● 11 15	● 11 25	● 11 25
Olten, Usego	● 10 26	● 10 26	● 10 46	● 10 56	● 10 56	● 11 16	● 11 26	● 11 26
Olten, Hammermühle	● 10 27	● 10 27	● 10 47	● 10 57	● 10 57	● 11 17	● 11 27	● 11 27
Olten, Bornblick	● 10 28	● 10 28	● 10 48	● 10 58	● 10 58	● 11 18	● 11 28	● 11 28
Olten, Hammer BOGG	● 10 28	● 10 28	● 10 48	● 10 58	● 10 58	● 11 18	● 11 28	● 11 28
Olten, Konradstrasse	● 10 29	● 10 29	● 10 49	● 10 59	● 10 59	● 11 19	● 11 29	● 11 29
Olten, Baslerstrasse	● 10 30	● 10 30	● 10 50	● 11 00	● 11 00	● 11 20	● 11 30	● 11 30
Olten, Bahnhof	● 10 34	 10 35	 10 54	● 11 04	 11 05	 11 24	● 11 34	 11 35
Olten, Bahnhof	● 10 37			● 11 07			● 11 37	
Olten, Trimbacherbrücke	● 10 38			● 11 08			● 11 38	
Olten, Gerolag Center	● 10 39			● 11 09			● 11 39	
Olten, Industriewerk	● 10 40			● 11 10			● 11 40	
<b>Olten, Haslistrasse</b>	 10 41			 11 11			 11 41	




























50.505 Oensingen - Högendorf - Olten - Dulliken 

Stand: 21. Oktober 2019

	5081	5085	5083	5087	5091	5089	5093	5095
<b>Oensingen, Bahnhof Süd</b>	 11 08	 11 18	 11 18	 11 38	 11 48	 11 48	 12 08	 12 18
Oensingen, Kreisschule	 11 10	 11 20	 11 20	 11 40	 11 50	 11 50	 12 10	 12 20
Oensingen, Jurastrasse	 11 11	 11 21	 11 21	 11 41	 11 51	 11 51	 12 11	 12 21
Kestenholz, Dörfli	 11 14	 11 24	 11 24	 11 44	 11 54	 11 54	 12 14	 12 24
Kestenholz, Kastanienbaum	 11 15	 11 25	 11 25	 11 45	 11 55	 11 55	 12 15	 12 25
Niederbuchsiten, Sonne	 11 17	 11 27	 11 27	 11 47	 11 57	 11 57	 12 17	 12 27
Niederbuchsiten, Linde	 11 18	 11 28	 11 28	 11 48	 11 58	 11 58	 12 18	 12 28
Neuendorf, Hardeck	 11 20	 11 30	 11 30	 11 50	 12 00	 12 00	 12 20	 12 30
Neuendorf, Kirche	 11 21	 11 31	 11 31	 11 51	 12 01	 12 01	 12 21	 12 31
Neuendorf, Kirche	 11 22	 11 32	 11 32	 11 52	 12 02	 12 02	 12 22	 12 32
Neuendorf, Unterdorf	 11 23	 11 33	 11 33	 11 53	 12 03	 12 03	 12 23	 12 33
Härkingen, Lamm	 11 25	 11 35	 11 35	 11 55	 12 05	 12 05	 12 25	 12 35
Härkingen, Pflug	 11 27	 11 37	 11 37	 11 57	 12 07	 12 07	 12 27	 12 37
Gunzgen, Zentrum	 11 29	 11 39	 11 39	 11 59	 12 09	 12 09	 12 29	 12 39
Gunzgen, Unterdorf	 11 30	 11 40	 11 40	 12 00	 12 10	 12 10	 12 30	 12 40
Kappel SO, Kreuz	 11 32	 11 42	 11 42	 12 02	 12 12	 12 12	 12 32	 12 42
Hägendorf, Bodenmatt	 11 33	 11 43	 11 43	 12 03	 12 13	 12 13	 12 33	 12 43
Hägendorf, Solothurnerstrasse	 11 36	 11 46	 11 46	 12 06	 12 16	 12 16	 12 36	 12 46
Hägendorf, Gässli	 11 37	 11 47	 11 47	 12 07	 12 17	 12 17	 12 37	 12 47
Hägendorf, Nellen	 11 38	 11 48	 11 48	 12 08	 12 18	 12 18	 12 38	 12 48
Rickenbach SO, Dorf	 11 39	 11 49	 11 49	 12 09	 12 19	 12 19	 12 39	 12 49
Wangen b. Olten, Kleider Frey	 11 41	 11 51	 11 51	 12 11	 12 21	 12 21	 12 41	 12 51
Wangen b. Olten, Dorf	 11 42	 11 52	 11 52	 12 12	 12 22	 12 22	 12 42	 12 52
Wangen b. Olten, Ochsen	 11 43	 11 53	 11 53	 12 13	 12 23	 12 23	 12 43	 12 53
Wangen b. Olten, Neuhüsi	 11 44	 11 54	 11 54	 12 14	 12 24	 12 24	 12 44	 12 54
Olten, Chalchofen	 11 45	 11 55	 11 55	 12 15	 12 25	 12 25	 12 45	 12 55
Olten, Usego	 11 46	 11 56	 11 56	 12 16	 12 26	 12 26	 12 46	 12 56
Olten, Hammerröhle	 11 47	 11 57	 11 57	 12 17	 12 27	 12 27	 12 47	 12 57
Olten, Bornblick	 11 48	 11 58	 11 58	 12 18	 12 28	 12 28	 12 48	 12 58
Olten, Hammer BOGG	 11 48	 11 58	 11 58	 12 18	 12 28	 12 28	 12 48	 12 58
Olten, Konradstrasse	 11 49	 11 59	 11 59	 12 19	 12 29	 12 29	 12 49	 12 59
Olten, Baslerstrasse	 11 50	 12 00	 12 00	 12 20	 12 30	 12 30	 12 50	 13 00
Olten, Bahnhof	 11 54	 12 04	 12 05	 12 24	 12 34	 12 35	 12 54	 13 04
Olten, Bahnhof		 12 07			 12 37			
Olten, Trimbacherbrücke		 12 08			 12 38			
Olten, Gerolag Center		 12 09			 12 39			
Olten, Industriewerk		 12 10			 12 40			
<b>Olten, Haslistrasse</b>		 12 11			 12 41			

















50.505 Oensingen - Hägendorf - Olten - Dulliken 

Stand: 21. Oktober 2019

	5097	5099	5101	5105	5103	5107	5111	5109
<b>Oensingen, Bahnhof Süd</b>	 12 18		 12 38	 12 48	 12 48	 13 08	 13 18	 13 18
Oensingen, Kreisschule	● 12 20		● 12 40	● 12 50	● 12 50	● 13 10	● 13 20	● 13 20
Oensingen, Jurastrasse	● 12 21		● 12 41	● 12 51	● 12 51	● 13 11	● 13 21	● 13 21
Kestenholz, Dörfli	● 12 24		● 12 44	● 12 54	● 12 54	● 13 14	● 13 24	● 13 24
Kestenholz, Kastanienbaum	● 12 25		● 12 45	● 12 55	● 12 55	● 13 15	● 13 25	● 13 25
Niederbuchsiten, Sonne	● 12 27		● 12 47	● 12 57	● 12 57	● 13 17	● 13 27	● 13 27
Niederbuchsiten, Linde	● 12 28		● 12 48	● 12 58	● 12 58	● 13 18	● 13 28	● 13 28
Neuendorf, Hardeck	● 12 30		● 12 50	● 13 00	● 13 00	● 13 20	● 13 30	● 13 30
Neuendorf, Kirche	● 12 31		● 12 51	● 13 01	● 13 01	● 13 21	● 13 31	● 13 31
Neuendorf, Kirche	 12 32		 12 52	 13 02	 13 02	 13 22	 13 32	 13 32
Neuendorf, Unterdorf	● 12 33		● 12 53	● 13 03	● 13 03	● 13 23	● 13 33	● 13 33
Härkingen, Lamm	● 12 35		● 12 55	● 13 05	● 13 05	● 13 25	● 13 35	● 13 35
Härkingen, Pflug	● 12 37		● 12 57	● 13 07	● 13 07	● 13 27	● 13 37	● 13 37
Gunzgen, Zentrum	● 12 39		● 12 59	● 13 09	● 13 09	● 13 29	● 13 39	● 13 39
Gunzgen, Unterdorf	● 12 40		● 13 00	● 13 10	● 13 10	● 13 30	● 13 40	● 13 40
Kappel SO, Kreuz	● 12 42		● 13 02	● 13 12	● 13 12	● 13 32	● 13 42	● 13 42
Hägendorf, Bodenmatt	● 12 43		● 13 03	● 13 13	● 13 13	● 13 33	● 13 43	● 13 43
Hägendorf, Solothurnerstrasse	● 12 46		● 13 06	● 13 16	● 13 16	● 13 36	● 13 46	● 13 46
Hägendorf, Gässli	● 12 47		● 13 07	● 13 17	● 13 17	● 13 37	● 13 47	● 13 47
Hägendorf, Nellen	● 12 48		● 13 08	● 13 18	● 13 18	● 13 38	● 13 48	● 13 48
Rickenbach SO, Dorf	● 12 49		● 13 09	● 13 19	● 13 19	● 13 39	● 13 49	● 13 49
Wangen b. Olten, Kleider Frey	● 12 51		● 13 11	● 13 21	● 13 21	● 13 41	● 13 51	● 13 51
Wangen b. Olten, Dorf	● 12 52		● 13 12	● 13 22	● 13 22	● 13 42	● 13 52	● 13 52
Wangen b. Olten, Ochsen	● 12 53		● 13 13	● 13 23	● 13 23	● 13 43	● 13 53	● 13 53
Wangen b. Olten, Neuhüsli	● 12 54		● 13 14	● 13 24	● 13 24	● 13 44	● 13 54	● 13 54
Olten, Chalchofen	● 12 55		● 13 15	● 13 25	● 13 25	● 13 45	● 13 55	● 13 55
Olten, Usego	● 12 56		● 13 16	● 13 26	● 13 26	● 13 46	● 13 56	● 13 56
Olten, Hammermühle	● 12 57		● 13 17	● 13 27	● 13 27	● 13 47	● 13 57	● 13 57
Olten, Bornblick	● 12 58		● 13 18	● 13 28	● 13 28	● 13 48	● 13 58	● 13 58
Olten, Hammer BOGG	● 12 58		● 13 18	● 13 28	● 13 28	● 13 48	● 13 58	● 13 58
Olten, Konradstrasse	● 12 59		● 13 19	● 13 29	● 13 29	● 13 49	● 13 59	● 13 59
Olten, Baslerstrasse	● 13 00		● 13 20	● 13 30	● 13 30	● 13 50	● 14 00	● 14 00
Olten, Bahnhof	 13 05		 13 24	 13 34	 13 35	 13 54	 14 04	 14 05
Olten, Bahnhof		 13 07		 13 37			 14 07	
Olten, Trimbacherbrücke		● 13 08		● 13 38			● 14 08	
Olten, Gerolag Center		● 13 09		● 13 39			● 14 09	
Olten, Industriewerk		● 13 10		● 13 40			● 14 10	
<b>Olten, Haslistrasse</b>		 13 11		 13 41			 14 11	

















50.505 Oensingen - Högendorf - Olten - Dulliken 

Stand: 21. Oktober 2019

	5117	5115	5113	5123	5119	5121	5127	5129
<b>Oensingen, Bahnhof Süd</b>	 13 48	 13 48	 13 48	 14 18	 14 18	 14 18	 14 48	 14 48
Oensingen, Kreisschule	● 13 50	● 13 50	● 13 50	● 14 20	● 14 20	● 14 20	● 14 50	● 14 50
Oensingen, Jurastrasse	● 13 51	● 13 51	● 13 51	● 14 21	● 14 21	● 14 21	● 14 51	● 14 51
Kestenholz, Dörfli	● 13 54	● 13 54	● 13 54	● 14 24	● 14 24	● 14 24	● 14 54	● 14 54
Kestenholz, Kastanienbaum	● 13 55	● 13 55	● 13 55	● 14 25	● 14 25	● 14 25	● 14 55	● 14 55
Niederbuchsiten, Sonne	● 13 57	● 13 57	● 13 57	● 14 27	● 14 27	● 14 27	● 14 57	● 14 57
Niederbuchsiten, Linde	● 13 58	● 13 58	● 13 58	● 14 28	● 14 28	● 14 28	● 14 58	● 14 58
Neuendorf, Hardeck	● 14 00	● 14 00	● 14 00	● 14 30	● 14 30	● 14 30	● 15 00	● 15 00
Neuendorf, Kirche	● 14 01	● 14 01	● 14 01	● 14 31	● 14 31	● 14 31	● 15 01	● 15 01
Neuendorf, Kirche	● 14 02	● 14 02	● 14 02	● 14 32	● 14 32	● 14 32	● 15 02	● 15 02
Neuendorf, Unterdorf	● 14 03	● 14 03	● 14 03	● 14 33	● 14 33	● 14 33	● 15 03	● 15 03
Härkingen, Lamm	● 14 05	● 14 05	● 14 05	● 14 35	● 14 35	● 14 35	● 15 05	● 15 05
Härkingen, Pflug	● 14 07	● 14 07	● 14 07	● 14 37	● 14 37	● 14 37	● 15 07	● 15 07
Gunzgen, Zentrum	● 14 09	● 14 09	● 14 09	● 14 39	● 14 39	● 14 39	● 15 09	● 15 09
Gunzgen, Unterdorf	● 14 10	● 14 10	● 14 10	● 14 40	● 14 40	● 14 40	● 15 10	● 15 10
Kappel SO, Kreuz	● 14 12	● 14 12	● 14 12	● 14 42	● 14 42	● 14 42	● 15 12	● 15 12
Hägendorf, Bodenmatt	● 14 13	● 14 13	● 14 13	● 14 43	● 14 43	● 14 43	● 15 13	● 15 13
Hägendorf, Solothurnerstrasse	● 14 16	● 14 16	● 14 16	● 14 46	● 14 46	● 14 46	● 15 16	● 15 16
Hägendorf, Gässli	● 14 17	● 14 17	● 14 17	● 14 47	● 14 47	● 14 47	● 15 17	● 15 17
Hägendorf, Nellen	● 14 18	● 14 18	● 14 18	● 14 48	● 14 48	● 14 48	● 15 18	● 15 18
Rickenbach SO, Dorf	● 14 19	● 14 19	● 14 19	● 14 49	● 14 49	● 14 49	● 15 19	● 15 19
Wangen b. Olten, Kleider Frey	● 14 21	● 14 21	● 14 21	● 14 51	● 14 51	● 14 51	● 15 21	● 15 21
Wangen b. Olten, Dorf	● 14 22	● 14 22	● 14 22	● 14 52	● 14 52	● 14 52	● 15 22	● 15 22
Wangen b. Olten, Ochsen	● 14 23	● 14 23	● 14 23	● 14 53	● 14 53	● 14 53	● 15 23	● 15 23
Wangen b. Olten, Neuhüsli	● 14 24	● 14 24	● 14 24	● 14 54	● 14 54	● 14 54	● 15 24	● 15 24
Olten, Chalchofen	● 14 25	● 14 25	● 14 25	● 14 55	● 14 55	● 14 55	● 15 25	● 15 25
Olten, Usego	● 14 26	● 14 26	● 14 26	● 14 56	● 14 56	● 14 56	● 15 26	● 15 26
Olten, Hammermühle	● 14 27	● 14 27	● 14 27	● 14 57	● 14 57	● 14 57	● 15 27	● 15 27
Olten, Bornblick	● 14 28	● 14 28	● 14 28	● 14 58	● 14 58	● 14 58	● 15 28	● 15 28
Olten, Hammer BOGG	● 14 28	● 14 28	● 14 28	● 14 58	● 14 58	● 14 58	● 15 28	● 15 28
Olten, Konradstrasse	● 14 29	● 14 29	● 14 29	● 14 59	● 14 59	● 14 59	● 15 29	● 15 29
Olten, Baslerstrasse	● 14 30	● 14 30	● 14 30	● 15 00	● 15 00	● 15 00	● 15 30	● 15 30
Olten, Bahnhof	● 14 34	 14 34	 14 35	● 15 04	 15 04	 15 05	● 15 34	 15 34
Olten, Bahnhof	● 14 37			● 15 07			● 15 37	
Olten, Trimbacherbrücke	● 14 38			● 15 08			● 15 38	
Olten, Gerolag Center	● 14 39			● 15 09			● 15 39	
Olten, Industriewerk	● 14 40			● 15 10			● 15 40	
<b>Olten, Haslistrasse</b>	 14 41			 15 11			 15 41	



















































































































































































































































































50.505 Oensingen - Hägendorf - Olten - Dulliken 

Stand: 21. Oktober 2019

	5125	5135	5131	5133	5141	5139	5137	5147
<b>Oensingen, Bahnhof Süd</b>	 14 48	 15 18	 15 18	 15 18	 15 48	 15 48	 15 48	 16 18
Oensingen, Kreisschule	● 14 50	● 15 20	● 15 20	● 15 20	● 15 50	● 15 50	● 15 50	● 16 20
Oensingen, Jurastrasse	● 14 51	● 15 21	● 15 21	● 15 21	● 15 51	● 15 51	● 15 51	● 16 21
Kestenholz, Dörfli	● 14 54	● 15 24	● 15 24	● 15 24	● 15 54	● 15 54	● 15 54	● 16 24
Kestenholz, Kastanienbaum	● 14 55	● 15 25	● 15 25	● 15 25	● 15 55	● 15 55	● 15 55	● 16 25
Niederbuchsiten, Sonne	● 14 57	● 15 27	● 15 27	● 15 27	● 15 57	● 15 57	● 15 57	● 16 27
Niederbuchsiten, Linde	● 14 58	● 15 28	● 15 28	● 15 28	● 15 58	● 15 58	● 15 58	● 16 28
Neuendorf, Hardeck	● 15 00	● 15 30	● 15 30	● 15 30	● 16 00	● 16 00	● 16 00	● 16 30
Neuendorf, Kirche	● 15 01	● 15 31	● 15 31	● 15 31	● 16 01	● 16 01	● 16 01	● 16 31
Neuendorf, Kirche	● 15 02	● 15 32	● 15 32	● 15 32	● 16 02	● 16 02	● 16 02	● 16 32
Neuendorf, Unterdorf	● 15 03	● 15 33	● 15 33	● 15 33	● 16 03	● 16 03	● 16 03	● 16 33
Härkingen, Lamm	● 15 05	● 15 35	● 15 35	● 15 35	● 16 05	● 16 05	● 16 05	● 16 35
Härkingen, Pflug	● 15 07	● 15 37	● 15 37	● 15 37	● 16 07	● 16 07	● 16 07	● 16 37
Gunzgen, Zentrum	● 15 09	● 15 39	● 15 39	● 15 39	● 16 09	● 16 09	● 16 09	● 16 39
Gunzgen, Unterdorf	● 15 10	● 15 40	● 15 40	● 15 40	● 16 10	● 16 10	● 16 10	● 16 40
Kappel SO, Kreuz	● 15 12	● 15 42	● 15 42	● 15 42	● 16 12	● 16 12	● 16 12	● 16 42
Hägendorf, Bodenmatt	● 15 13	● 15 43	● 15 43	● 15 43	● 16 13	● 16 13	● 16 13	● 16 43
Hägendorf, Solothurnerstrasse	● 15 16	● 15 46	● 15 46	● 15 46	● 16 16	● 16 16	● 16 16	● 16 46
Hägendorf, Gässli	● 15 17	● 15 47	● 15 47	● 15 47	● 16 17	● 16 17	● 16 17	● 16 47
Hägendorf, Nellen	● 15 18	● 15 48	● 15 48	● 15 48	● 16 18	● 16 18	● 16 18	● 16 48
Rickenbach SO, Dorf	● 15 19	● 15 49	● 15 49	● 15 49	● 16 19	● 16 19	● 16 19	● 16 49
Wangen b. Olten, Kleider Frey	● 15 21	● 15 51	● 15 51	● 15 51	● 16 21	● 16 21	● 16 21	● 16 51
Wangen b. Olten, Dorf	● 15 22	● 15 52	● 15 52	● 15 52	● 16 22	● 16 22	● 16 22	● 16 52
Wangen b. Olten, Ochsen	● 15 23	● 15 53	● 15 53	● 15 53	● 16 23	● 16 23	● 16 23	● 16 53
Wangen b. Olten, Neuhüsi	● 15 24	● 15 54	● 15 54	● 15 54	● 16 24	● 16 24	● 16 24	● 16 54
Olten, Chalchofen	● 15 25	● 15 55	● 15 55	● 15 55	● 16 25	● 16 25	● 16 25	● 16 55
Olten, Usego	● 15 26	● 15 56	● 15 56	● 15 56	● 16 26	● 16 26	● 16 26	● 16 56
Olten, Hammermühle	● 15 27	● 15 57	● 15 57	● 15 57	● 16 27	● 16 27	● 16 27	● 16 57
Olten, Bornblick	● 15 28	● 15 58	● 15 58	● 15 58	● 16 28	● 16 28	● 16 28	● 16 58
Olten, Hammer BOGG	● 15 28	● 15 58	● 15 58	● 15 58	● 16 28	● 16 28	● 16 28	● 16 58
Olten, Konradstrasse	● 15 29	● 15 59	● 15 59	● 15 59	● 16 29	● 16 29	● 16 29	● 16 59
Olten, Baslerstrasse	● 15 30	● 16 00	● 16 00	● 16 00	● 16 30	● 16 30	● 16 30	● 17 00
Olten, Bahnhof	 15 35	● 16 04	 16 04	 16 05	● 16 34	 16 34	 16 35	● 17 04
Olten, Bahnhof		● 16 07			● 16 37			● 17 07
Olten, Trimbacherbrücke		● 16 08			● 16 38			● 17 08
Olten, Gerolag Center		● 16 09			● 16 39			● 17 09
Olten, Industriewerk		● 16 10			● 16 40			● 17 10
<b>Olten, Haslistrasse</b>		 16 11			 16 41			 17 11

50.505 Oensingen - Hägendorf - Olten - Dulliken 

















Stand: 21. Oktober 2019

	5143	5145	5151	5153	5149	5159	5155	5157
<b>Oensingen, Bahnhof Süd</b>	 16 18	 16 18	 16 48	 16 48	 16 48	 17 18	 17 18	 17 18
Oensingen, Kreisschule	 16 20	 16 20	 16 50	 16 50	 16 50	 17 20	 17 20	 17 20
Oensingen, Jurastrasse	 16 21	 16 21	 16 51	 16 51	 16 51	 17 21	 17 21	 17 21
Kestenholz, Dörfli	 16 24	 16 24	 16 54	 16 54	 16 54	 17 24	 17 24	 17 24
Kestenholz, Kastanienbaum	 16 25	 16 25	 16 55	 16 55	 16 55	 17 25	 17 25	 17 25
Niederbuchsiten, Sonne	 16 27	 16 27	 16 57	 16 57	 16 58	 17 27	 17 27	 17 27
Niederbuchsiten, Linde	 16 28	 16 28	 16 58	 16 58	 16 59	 17 28	 17 28	 17 28
Neuendorf, Hardeck	 16 30	 16 30	 17 00	 17 00	 17 01	 17 30	 17 30	 17 30
Neuendorf, Kirche	 16 31	 16 31	 17 01	 17 01	 17 02	 17 31	 17 31	 17 31
Neuendorf, Kirche	 16 32	 16 32	 17 02	 17 02	 17 02	 17 32	 17 32	 17 32
Neuendorf, Unterdorf	 16 33	 16 33	 17 03	 17 03	 17 03	 17 33	 17 33	 17 33
Härkingen, Lamm	 16 35	 16 35	 17 05	 17 05	 17 05	 17 35	 17 35	 17 35
Härkingen, Pflug	 16 37	 16 37	 17 07	 17 07	 17 07	 17 37	 17 37	 17 37
Gunzgen, Zentrum	 16 39	 16 39	 17 09	 17 09	 17 09	 17 39	 17 39	 17 39
Gunzgen, Unterdorf	 16 40	 16 40	 17 10	 17 10	 17 10	 17 40	 17 40	 17 40
Kappel SO, Kreuz	 16 42	 16 42	 17 12	 17 12	 17 12	 17 42	 17 42	 17 42
Hägendorf, Bodenmatt	 16 43	 16 43	 17 13	 17 13	 17 13	 17 43	 17 43	 17 43
Hägendorf, Solothurnerstrasse	 16 46	 16 46	 17 16	 17 16	 17 16	 17 46	 17 46	 17 46
Hägendorf, Gässli	 16 47	 16 47	 17 17	 17 17	 17 17	 17 47	 17 47	 17 47
Hägendorf, Nellen	 16 48	 16 48	 17 18	 17 18	 17 18	 17 48	 17 48	 17 48
Rickenbach SO, Dorf	 16 49	 16 49	 17 19	 17 19	 17 19	 17 49	 17 49	 17 49
Wangen b. Olten, Kleider Frey	 16 51	 16 51	 17 21	 17 21	 17 21	 17 51	 17 51	 17 51
Wangen b. Olten, Dorf	 16 52	 16 52	 17 22	 17 22	 17 22	 17 52	 17 52	 17 52
Wangen b. Olten, Ochsen	 16 53	 16 53	 17 23	 17 23	 17 23	 17 53	 17 53	 17 53
Wangen b. Olten, Neuhüsi	 16 54	 16 54	 17 24	 17 24	 17 24	 17 54	 17 54	 17 54
Olten, Chalchofen	 16 55	 16 55	 17 25	 17 25	 17 25	 17 55	 17 55	 17 55
Olten, Usego	 16 56	 16 56	 17 26	 17 26	 17 26	 17 56	 17 56	 17 56
Olten, Hammermühle	 16 57	 16 57	 17 27	 17 27	 17 27	 17 57	 17 57	 17 57
Olten, Bornblick	 16 58	 16 58	 17 28	 17 28	 17 28	 17 58	 17 58	 17 58
Olten, Hammer BOGG	 16 58	 16 58	 17 28	 17 28	 17 28	 17 58	 17 58	 17 58
Olten, Konradstrasse	 16 59	 16 59	 17 29	 17 29	 17 29	 17 59	 17 59	 17 59
Olten, Baslerstrasse	 17 00	 17 00	 17 30	 17 30	 17 30	 18 00	 18 00	 18 00
Olten, Bahnhof	 17 04	 17 05	 17 34	 17 34	 17 35	 18 04	 18 04	 18 05
Olten, Bahnhof			 17 37			 18 07		
Olten, Trimbacherbrücke			 17 38			 18 08		
Olten, Gerolag Center			 17 39			 18 09		
Olten, Industriewerk			 17 40			 18 10		
<b>Olten, Haslistrasse</b>			 17 41			 18 11		




















































































































































































































































50.505 Oensingen - Hägendorf - Olten - Dulliken 

Stand: 21. Oktober 2019

	5163	5165	5161	5169	5171	5167	5175	5177
<b>Oensingen, Bahnhof Süd</b>	 17 48	 17 48	 17 48	 18 18	 18 18	 18 18	 18 48	 18 48
Oensingen, Kreisschule	● 17 50	● 17 50	● 17 50	● 18 20	● 18 20	● 18 20	● 18 50	● 18 50
Oensingen, Jurastrasse	● 17 51	● 17 51	● 17 51	● 18 21	● 18 21	● 18 21	● 18 51	● 18 51
Kestenholz, Dörfli	● 17 54	● 17 54	● 17 54	● 18 24	● 18 24	● 18 24	● 18 54	● 18 54
Kestenholz, Kastanienbaum	● 17 55	● 17 55	● 17 55	● 18 25	● 18 25	● 18 25	● 18 55	● 18 55
Niederbuchsiten, Sonne	● 17 57	● 17 57	● 17 57	● 18 27	● 18 27	● 18 27	● 18 57	● 18 57
Niederbuchsiten, Linde	● 17 58	● 17 58	● 17 58	● 18 28	● 18 28	● 18 28	● 18 58	● 18 58
Neuendorf, Hardeck	● 18 00	● 18 00	● 18 00	● 18 30	● 18 30	● 18 30	● 19 00	● 19 00
Neuendorf, Kirche	● 18 01	● 18 01	● 18 01	● 18 31	● 18 31	● 18 31	● 19 01	● 19 01
Neuendorf, Kirche	● 18 02	● 18 02	● 18 02	● 18 32	● 18 32	● 18 32	● 19 02	● 19 02
Neuendorf, Unterdorf	● 18 03	● 18 03	● 18 03	● 18 33	● 18 33	● 18 33	● 19 03	● 19 03
Härkingen, Lamm	● 18 05	● 18 05	● 18 05	● 18 35	● 18 35	● 18 35	● 19 05	● 19 05
Härkingen, Pflug	● 18 07	● 18 07	● 18 07	● 18 37	● 18 37	● 18 37	● 19 07	● 19 07
Gunzgen, Zentrum	● 18 09	● 18 09	● 18 09	● 18 39	● 18 39	● 18 39	● 19 09	● 19 09
Gunzgen, Unterdorf	● 18 10	● 18 10	● 18 10	● 18 40	● 18 40	● 18 40	● 19 10	● 19 10
Kappel SO, Kreuz	● 18 12	● 18 12	● 18 12	● 18 42	● 18 42	● 18 42	● 19 12	● 19 12
Hägendorf, Bodenmatt	● 18 13	● 18 13	● 18 13	● 18 43	● 18 43	● 18 43	● 19 13	● 19 13
Hägendorf, Solothurnerstrasse	● 18 16	● 18 16	● 18 16	● 18 46	● 18 46	● 18 46	● 19 16	● 19 16
Hägendorf, Gässli	● 18 17	● 18 17	● 18 17	● 18 47	● 18 47	● 18 47	● 19 17	● 19 17
Hägendorf, Nellen	● 18 18	● 18 18	● 18 18	● 18 48	● 18 48	● 18 48	● 19 18	● 19 18
Rickenbach SO, Dorf	● 18 19	● 18 19	● 18 19	● 18 49	● 18 49	● 18 49	● 19 19	● 19 19
Wangen b. Olten, Kleider Frey	● 18 21	● 18 21	● 18 21	● 18 51	● 18 51	● 18 51	● 19 21	● 19 21
Wangen b. Olten, Dorf	● 18 22	● 18 22	● 18 22	● 18 52	● 18 52	● 18 52	● 19 22	● 19 22
Wangen b. Olten, Ochsen	● 18 23	● 18 23	● 18 23	● 18 53	● 18 53	● 18 53	● 19 23	● 19 23
Wangen b. Olten, Neuhüsi	● 18 24	● 18 24	● 18 24	● 18 54	● 18 54	● 18 54	● 19 24	● 19 24
Olten, Chalchofen	● 18 25	● 18 25	● 18 25	● 18 55	● 18 55	● 18 55	● 19 25	● 19 25
Olten, Usego	● 18 26	● 18 26	● 18 26	● 18 56	● 18 56	● 18 56	● 19 26	● 19 26
Olten, Hammermühle	● 18 27	● 18 27	● 18 27	● 18 57	● 18 57	● 18 57	● 19 27	● 19 27
Olten, Bornblick	● 18 28	● 18 28	● 18 28	● 18 58	● 18 58	● 18 58	● 19 28	● 19 28
Olten, Hammer BOGG	● 18 28	● 18 28	● 18 28	● 18 58	● 18 58	● 18 58	● 19 28	● 19 28
Olten, Konradstrasse	● 18 29	● 18 29	● 18 29	● 18 59	● 18 59	● 18 59	● 19 29	● 19 29
Olten, Baslerstrasse	● 18 30	● 18 30	● 18 30	● 19 00	● 19 00	● 19 00	● 19 30	● 19 30
Olten, Bahnhof	● 18 34	 18 34	 18 35	● 19 04	 19 04	 19 05	● 19 34	 19 34
Olten, Bahnhof	● 18 37			● 19 07			● 19 37	
Olten, Trimbacherbrücke	● 18 38			● 19 08			● 19 38	
Olten, Gerolag Center	● 18 39			● 19 09			● 19 39	
Olten, Industriewerk	● 18 40			● 19 10			● 19 40	
<b>Olten, Haslistrasse</b>	 18 41			 19 11			 19 41	

50.505 Oensingen - Högendorf - Olten - Dulliken 

Stand: 21. Oktober 2019

	5173	5179	5205	5183	5185	5187	5189	5191
<b>Oensingen, Bahnhof Süd</b>	 18 48	 19 18	 19 18	 19 48	 20 18		 20 48	 21 18
Oensingen, Kreisschule	 18 50	 19 19	 19 20	 19 49	 20 19		 20 49	 21 19
Oensingen, Jurastrasse	 18 51	 19 20	 19 21	 19 50	 20 20		 20 50	 21 20
Kestenholz, Dörfli	 18 54	 19 22	 19 24	 19 52	 20 22		 20 52	 21 22
Kestenholz, Kastanienbaum	 18 55	 19 23	 19 25	 19 53	 20 23		 20 53	 21 23
Niederbuchsiten, Sonne	 18 58	 19 25	 19 27	 19 55	 20 25		 20 55	 21 25
Niederbuchsiten, Linde	 18 59	 19 26	 19 28	 19 56	 20 26		 20 56	 21 26
Neuendorf, Hardeck	 19 01	 19 27	 19 30	 19 57	 20 27		 20 57	 21 27
Neuendorf, Kirche	 19 02	 19 30	 19 31	 20 00	 20 30		 21 00	 21 30
Neuendorf, Kirche	 19 02	 19 30	 19 32	 20 00	 20 30		 21 00	 21 30
Neuendorf, Unterdorf	 19 03	 19 31	 19 33	 20 01	 20 31		 21 01	 21 31
Härkingen, Lamm	 19 05	 19 32	 19 35	 20 02	 20 32		 21 02	 21 32
Härkingen, Pflug	 19 07	 19 33	 19 37	 20 03	 20 33		 21 03	 21 33
Gunzgen, Zentrum	 19 09	 19 35	 19 39	 20 05	 20 35		 21 05	 21 35
Gunzgen, Unterdorf	 19 10	 19 36	 19 40	 20 06	 20 36		 21 06	 21 36
Kappel SO, Kreuz	 19 12	 19 38	 19 42	 20 08	 20 38		 21 08	 21 38
Högendorf, Bodenmatt	 19 13	 19 39	 19 43	 20 09	 20 39		 21 09	 21 39
Högendorf, Solothurnerstrasse	 19 16	 19 42	 19 46	 20 12	 20 42		 21 12	 21 42
Högendorf, Gässli	 19 17	 19 43	 19 47	 20 13	 20 43		 21 13	 21 43
Högendorf, Nellen	 19 18	 19 44	 19 48	 20 14	 20 44		 21 14	 21 44
Rickenbach SO, Dorf	 19 19	 19 45	 19 49	 20 15	 20 45		 21 15	 21 45
Wangen b. Olten, Kleider Frey	 19 21	 19 47	 19 51	 20 17	 20 47		 21 17	 21 47
Wangen b. Olten, Dorf	 19 22	 19 48	 19 52	 20 18	 20 48		 21 18	 21 48
Wangen b. Olten, Ochsen	 19 23	 19 49	 19 53	 20 19	 20 49		 21 19	 21 49
Wangen b. Olten, Neuhüsi	 19 24	 19 50	 19 54	 20 20	 20 50		 21 20	 21 50
Olten, Chalchofen	 19 25	 19 50	 19 55	 20 20	 20 50		 21 20	 21 50
Olten, Usego	 19 26	 19 51	 19 56	 20 21	 20 51		 21 21	 21 51
Olten, Hammermühle	 19 27	 19 51	 19 57	 20 21	 20 51		 21 21	 21 51
Olten, Bornblick	 19 28	 19 52	 19 58	 20 22	 20 52		 21 22	 21 52
Olten, Hammer BOGG	 19 28	 19 52	 19 58	 20 22	 20 52		 21 22	 21 52
Olten, Konradstrasse	 19 29	 19 54	 19 59	 20 24	 20 54		 21 24	 21 54
Olten, Baslerstrasse	 19 30	 19 54	 20 00	 20 24	 20 54		 21 24	 21 54
Olten, Bahnhof	 19 35	 19 59	 20 04	 20 29	 20 59		 21 29	 21 59
Olten, Bahnhof			 20 07			 21 25		
Olten, Trimbacherbrücke			 20 08			 21 26		
Olten, Gerolag Center			 20 09			 21 27		
Olten, Industriewerk			 20 10			 21 28		
<b>Olten, Haslistrasse</b>			 20 11			 21 29		

50.505 Oensingen - Hägendorf - Olten - Dulliken 

Stand: 21. Oktober 2019

	5193	5195	5197	5199	5201	5203	5207
<b>Oensingen, Bahnhof Süd</b>		● 21 48	● 22 18		● 22 48	● 23 22	⊗● 23 52
Oensingen, Kreisschule		● 21 49	● 22 19		● 22 49	● 23 23	● 23 53
Oensingen, Jurastrasse		● 21 50	● 22 20		● 22 50	● 23 24	● 23 54
Kestenholz, Dörfli		● 21 52	● 22 22		● 22 52	● 23 26	● 23 56
Kestenholz, Kastanienbaum		● 21 53	● 22 23		● 22 53	● 23 27	● 23 57
Niederbuchsiten, Sonne		● 21 55	● 22 25		● 22 55	● 23 29	● 23 59
Niederbuchsiten, Linde		● 21 56	● 22 26		● 22 56	● 23 30	● 0 00
Neuendorf, Hardeck		● 21 57	● 22 27		● 22 57	● 23 31	● 0 01
Neuendorf, Kirche		● 22 00	● 22 30		● 23 00	● 23 34	● 0 04
Neuendorf, Kirche		● 22 00	● 22 30		● 23 00	● 23 34	● 0 04
Neuendorf, Unterdorf		● 22 01	● 22 31		● 23 01	● 23 35	● 0 05
Härkingen, Lamm		● 22 02	● 22 32		● 23 02	● 23 36	● 0 06
Härkingen, Pflug		● 22 03	● 22 33		● 23 03	● 23 37	● 0 07
Gunzgen, Zentrum		● 22 05	● 22 35		● 23 05	● 23 39	● 0 09
Gunzgen, Unterdorf		● 22 06	● 22 36		● 23 06	● 23 40	● 0 10
Kappel SO, Kreuz		● 22 08	● 22 38		● 23 08	● 23 42	● 0 12
Hägendorf, Bodenmatt		● 22 09	● 22 39		● 23 09	● 23 43	● 0 13
Hägendorf, Solothurnerstrasse		● 22 12	● 22 42		● 23 12	● 23 46	● 0 16
Hägendorf, Gässli		● 22 13	● 22 43		● 23 13	● 23 47	● 0 17
Hägendorf, Nellen		● 22 14	● 22 44		● 23 14	● 23 48	● 0 18
Rickenbach SO, Dorf		● 22 15	● 22 45		● 23 15	● 23 49	● 0 19
Wangen b. Olten, Kleider Frey		● 22 17	● 22 47		● 23 17	● 23 51	⊗● 0 21
Wangen b. Olten, Dorf		● 22 18	● 22 48		● 23 18	● 23 52	
Wangen b. Olten, Ochsen		● 22 19	● 22 49		● 23 19	● 23 53	
Wangen b. Olten, Neuhüsi		● 22 20	● 22 50		● 23 20	● 23 54	
Olten, Chalchofen		● 22 20	● 22 50		● 23 20	● 23 54	
Olten, Usego		● 22 21	● 22 51		● 23 21	● 23 55	
Olten, Hammermühle		● 22 21	● 22 51		● 23 21	● 23 55	
Olten, Bornblick		● 22 22	● 22 52		● 23 22	● 23 56	
Olten, Hammer BOGG		● 22 22	● 22 52		● 23 22	● 23 56	
Olten, Konradstrasse		● 22 24	● 22 54		● 23 24	● 23 58	
Olten, Baslerstrasse		● 22 24	● 22 54		● 23 24	● 23 58	
Olten, Bahnhof		● 22 29	● 22 59		● 23 29	● 0 03	
Olten, Bahnhof	● 22 25			● 23 25			
Olten, Trimbacherbrücke	● 22 26			● 23 26			
Olten, Gerolag Center	● 22 27			● 23 27			
Olten, Industriewerk	● 22 28			● 23 28			
<b>Olten, Haslistrasse</b>	● 22 29			● 23 29			

**Zeichenerklärung**

Ⓢ Samstag

Ⓐ Montag–Freitag ohne allg. Feiertage

Ⓒ Samstage, Sonn- und allg. Feiertage

† Sonntage und allg. Feiertage

⊗ Montag–Samstag ohne allg. Feiertage

Ⓢ Ⓐ ohne 24.12., 31.12.

11 Ⓢ ohne allg. Feiertage sowie 24.12., 31.12.

12 Ⓒ sowie 24.12., 31.12.

→ Fahrpläne der Gegenrichtung, bitte weiterblättern

← Fahrpläne der Gegenrichtung, bitte zurückblättern

● Abfahrtszeit

● Abfahrtszeit

● Ankunftszeit

 Bus

Allgemeine Feiertage sind: 1.1., 2.1., Karfreitag, Ostermontag, Auffahrt, Pfingstmontag, 1.8., 25.12., 26.12.

**Minimal benötigte Umsteigezeit**Kappel SO, Kreuz **1 Min**Neuendorf, Kirche **1 Min**

**Transportunternehmen**

Busbetrieb Olten-Gösgen-Gäu  
BOGG, 4612 Wangen b. Olten  
☎ 062 207 10 40  
[www.bogg.ch](http://www.bogg.ch)  
[info@bogg.ch](mailto:info@bogg.ch)