

































50.604 Zofingen - Strengelbach - Brittnau-Wikon 

Stand: 6. November 2019

	4001	4003	4101	4005	4103	4007	4105	4009
<b>Zofingen, Bahnhof</b>	 5 40	 6 40	 6 40	 7 40	 7 40	 8 40	 8 40	 9 40
Zofingen, Henzmannstrasse	● 5 41	● 6 41	● 6 41	● 7 41	● 7 41	● 8 41	● 8 41	● 9 41
Zofingen, Tagblatt	● 5 41	● 6 41	● 6 41	● 7 41	● 7 41	● 8 41	● 8 41	● 9 41
Strengelbach, Schürliweg	● 5 42	● 6 42	● 6 42	● 7 42	● 7 42	● 8 42	● 8 42	● 9 42
Strengelbach, Hard	● 5 43	● 6 43	● 6 43	● 7 43	● 7 43	● 8 43	● 8 43	● 9 43
Strengelbach, Sägetstrasse	● 5 44	● 6 44	● 6 44	● 7 44	● 7 44	● 8 44	● 8 44	● 9 44
Strengelbach, Hardmattenweg	● 5 45	● 6 45	● 6 45	● 7 45	● 7 45	● 8 45	● 8 45	● 9 45
Strengelbach, Altersheim	● 5 46	● 6 46	● 6 46	● 7 46	● 7 46	● 8 46	● 8 46	● 9 46
Strengelbach, Kath. Kirche	● 5 47	● 6 47	● 6 47	● 7 47	● 7 47	● 8 47	● 8 47	● 9 47
Zofingen, Falkeisenmatte								
Zofingen, Mühlewiese								
Strengelbach, Bifang								
Strengelbach, Gemeindehaus	● 5 48	● 6 48	● 6 48	● 7 48	● 7 48	● 8 48	● 8 48	● 9 48
Strengelbach, Burgherr	● 5 48	● 6 48	● 6 48	● 7 48	● 7 48	● 8 48	● 8 48	● 9 48
Brittnau, Nelkenweg	● 5 50	● 6 50	● 6 50	● 7 50	● 7 50	● 8 50	● 8 50	● 9 50
Brittnau, Kleinfeld	● 5 51	● 6 51	● 6 51	● 7 51	● 7 51	● 8 51	● 8 51	● 9 51
Brittnau, Einmündung Zelgli	● 5 52	● 6 52	● 6 52	● 7 52	● 7 52	● 8 52	● 8 52	● 9 52
Brittnau, Schulhaus	● 5 53	● 6 53	● 6 53	● 7 53	● 7 53	● 8 53	● 8 53	● 9 53
Brittnau, Abzw. Bahnhof	● 5 54	● 6 54	● 6 54	● 7 54	● 7 54	● 8 54	● 8 54	● 9 54
<b>Brittnau-Wikon, Bahnhof</b>	 5 55	 6 55	 6 55	 7 55	 7 55	 8 55	 8 55	 9 55

	4107	4011	4109	4013	4111	4015	4113	4017
<b>Zofingen, Bahnhof</b>	 9 40	 10 40	 10 40	 11 40	 11 40	 12 40	 12 40	 13 40
Zofingen, Henzmannstrasse	● 9 41	● 10 41	● 10 41	● 11 41	● 11 41	● 12 41	● 12 41	● 13 41
Zofingen, Tagblatt	● 9 41	● 10 41	● 10 41	● 11 41	● 11 41	● 12 41	● 12 41	● 13 41
Strengelbach, Schürliweg	● 9 42	● 10 42	● 10 42	● 11 42	● 11 42	● 12 42	● 12 42	● 13 42
Strengelbach, Hard	● 9 43	● 10 43	● 10 43	● 11 43	● 11 43	● 12 43	● 12 43	● 13 43
Strengelbach, Sägetstrasse	● 9 44	● 10 44	● 10 44	● 11 44	● 11 44	● 12 44	● 12 44	● 13 44
Strengelbach, Hardmattenweg	● 9 45	● 10 45	● 10 45	● 11 45	● 11 45	● 12 45	● 12 45	● 13 45
Strengelbach, Altersheim	● 9 46	● 10 46	● 10 46	● 11 46	● 11 46	● 12 46	● 12 46	● 13 46
Strengelbach, Kath. Kirche	● 9 47	● 10 47	● 10 47	● 11 47	● 11 47	● 12 47	● 12 47	● 13 47
Zofingen, Falkeisenmatte								
Zofingen, Mühlewiese								
Strengelbach, Bifang								
Strengelbach, Gemeindehaus	● 9 48	● 10 48	● 10 48	● 11 48	● 11 48	● 12 48	● 12 48	● 13 48
Strengelbach, Burgherr	● 9 48	● 10 48	● 10 48	● 11 48	● 11 48	● 12 48	● 12 48	● 13 48
Brittnau, Nelkenweg	● 9 50	● 10 50	● 10 50	● 11 50	● 11 50	● 12 50	● 12 50	● 13 50
Brittnau, Kleinfeld	● 9 51	● 10 51	● 10 51	● 11 51	● 11 51	● 12 51	● 12 51	● 13 51
Brittnau, Einmündung Zelgli	● 9 52	● 10 52	● 10 52	● 11 52	● 11 52	● 12 52	● 12 52	● 13 52
Brittnau, Schulhaus	● 9 53	● 10 53	● 10 53	● 11 53	● 11 53	● 12 53	● 12 53	● 13 53
Brittnau, Abzw. Bahnhof	● 9 54	● 10 54	● 10 54	● 11 54	● 11 54	● 12 54	● 12 54	● 13 54
<b>Brittnau-Wikon, Bahnhof</b>	 9 55	 10 55	 10 55	 11 55	 11 55	 12 55	 12 55	 13 55

## 50.604 Zofingen - Strengelbach - Brittnau-Wikon

















Stand: 6. November 2019









	4115	4019	4117	4021	4119	4023	4121	4025
<b>Zofingen, Bahnhof</b>	13 40	14 40	14 40	15 40	15 40	16 40	16 40	17 40
Zofingen, Henzmannstrasse	● 13 41	● 14 41	● 14 41	● 15 41	● 15 41	● 16 41	● 16 41	● 17 41
Zofingen, Tagblatt	● 13 41	● 14 41	● 14 41	● 15 41	● 15 41	● 16 41	● 16 41	● 17 41
Strengelbach, Schürliweg	● 13 42	● 14 42	● 14 42	● 15 42	● 15 42	● 16 42	● 16 42	● 17 42
Strengelbach, Hard	● 13 43	● 14 43	● 14 43	● 15 43	● 15 43	● 16 43	● 16 43	● 17 43
Strengelbach, Sägetstrasse	● 13 44	● 14 44	● 14 44	● 15 44	● 15 44	● 16 44	● 16 44	● 17 44
Strengelbach, Hardmattenweg	● 13 45	● 14 45	● 14 45	● 15 45	● 15 45	● 16 45	● 16 45	● 17 45
Strengelbach, Altersheim	● 13 46	● 14 46	● 14 46	● 15 46	● 15 46	● 16 46	● 16 46	● 17 46
Strengelbach, Kath. Kirche	● 13 47	● 14 47	● 14 47	● 15 47	● 15 47	● 16 47	● 16 47	● 17 47
Zofingen, Falkeisenmatte								
Zofingen, Mühlewiese								
Strengelbach, Bifang								
Strengelbach, Gemeindehaus	● 13 48	● 14 48	● 14 48	● 15 48	● 15 48	● 16 48	● 16 48	● 17 48
Strengelbach, Burgherr	● 13 48	● 14 48	● 14 48	● 15 48	● 15 48	● 16 48	● 16 48	● 17 48
Brittnau, Nelkenweg	● 13 50	● 14 50	● 14 50	● 15 50	● 15 50	● 16 50	● 16 50	● 17 50
Brittnau, Kleinfeld	● 13 51	● 14 51	● 14 51	● 15 51	● 15 51	● 16 51	● 16 51	● 17 51
Brittnau, Einmündung Zelgli	● 13 52	● 14 52	● 14 52	● 15 52	● 15 52	● 16 52	● 16 52	● 17 52
Brittnau, Schulhaus	● 13 53	● 14 53	● 14 53	● 15 53	● 15 53	● 16 53	● 16 53	● 17 53
Brittnau, Abzw. Bahnhof	● 13 54	● 14 54	● 14 54	● 15 54	● 15 54	● 16 54	● 16 54	● 17 54
<b>Brittnau-Wikon, Bahnhof</b>	13 55	14 55	14 55	15 55	15 55	16 55	16 55	17 55


	4123	4027	4125	4029	4127	4031	4129	4201
<b>Zofingen, Bahnhof</b>	17 40	18 40	18 40	19 40	19 40	20 36	20 36	20 38
Zofingen, Henzmannstrasse	● 17 41	● 18 41	● 18 41	● 19 41	● 19 41	● 20 37	● 20 37	● 20 39
Zofingen, Tagblatt	● 17 41	● 18 41	● 18 41	● 19 41	● 19 41			
Strengelbach, Schürliweg	● 17 42	● 18 42	● 18 42	● 19 42	● 19 42			
Strengelbach, Hard	● 17 43	● 18 43	● 18 43	● 19 43	● 19 43			
Strengelbach, Sägetstrasse	● 17 44	● 18 44	● 18 44	● 19 44	● 19 44			
Strengelbach, Hardmattenweg	● 17 45	● 18 45	● 18 45	● 19 45	● 19 45			
Strengelbach, Altersheim	● 17 46	● 18 46	● 18 46	● 19 46	● 19 46			
Strengelbach, Kath. Kirche	● 17 47	● 18 47	● 18 47	● 19 47	● 19 47			
Zofingen, Falkeisenmatte						● 20 38	● 20 38	● 20 40
Zofingen, Mühlewiese						● 20 39	● 20 39	● 20 41
Strengelbach, Bifang						● 20 40	● 20 40	● 20 42
Strengelbach, Gemeindehaus	● 17 48	● 18 48	● 18 48	● 19 48	● 19 48	● 20 41	● 20 41	● 20 43
Strengelbach, Burgherr	● 17 48	● 18 48	● 18 48	● 19 48	● 19 48	● 20 41	● 20 41	● 20 43
Brittnau, Nelkenweg	● 17 50	● 18 50	● 18 50	● 19 50	● 19 50			
Brittnau, Kleinfeld	● 17 51	● 18 51	● 18 51	● 19 51	● 19 51			
Brittnau, Einmündung Zelgli	● 17 52	● 18 52	● 18 52	● 19 52	● 19 52	● 20 43	● 20 43	● 20 45
Brittnau, Schulhaus	● 17 53	● 18 53	● 18 53	● 19 53	● 19 53	● 20 44	● 20 44	● 20 46
Brittnau, Abzw. Bahnhof	● 17 54	● 18 54	● 18 54	● 19 54	● 19 54	● 20 45	● 20 45	● 20 47
<b>Brittnau-Wikon, Bahnhof</b>	17 55	18 55	18 55	19 55	19 55	20 47	20 47	20 49

50.604 Zofingen - Strengelbach - Brittnau-Wikon 

















Stand: 6. November 2019

















	4033	4035	4131	4203	4037	4039	4133	4205
<b>Zofingen, Bahnhof</b>	 21 36	 21 36	 21 36	 21 36	 22 36	 22 36	 22 36	 22 36
Zofingen, Henzmannstrasse	● 21 37	● 21 37	● 21 37	● 21 37	● 22 37	● 22 37	● 22 37	● 22 37
Zofingen, Tagblatt								
Strengelbach, Schürliweg								
Strengelbach, Hard								
Strengelbach, Sägetstrasse								
Strengelbach, Hardmattenweg								
Strengelbach, Altersheim								
Strengelbach, Kath. Kirche								
Zofingen, Falkeisenmatte	● 21 38	● 21 38	● 21 38	● 21 38	● 22 38	● 22 38	● 22 38	● 22 38
Zofingen, Mühlewiese	● 21 39	● 21 39	● 21 39	● 21 39	● 22 39	● 22 39	● 22 39	● 22 39
Strengelbach, Bifang	● 21 40	● 21 40	● 21 40	● 21 40	● 22 40	● 22 40	● 22 40	● 22 40
Strengelbach, Gemeindehaus	● 21 41	● 21 41	● 21 41	● 21 41	● 22 41	● 22 41	● 22 41	● 22 41
Strengelbach, Burgherr	● 21 41	● 21 41	● 21 41	● 21 41	● 22 41	● 22 41	● 22 41	● 22 41
Brittnau, Nelkenweg								
Brittnau, Kleinfeld								
Brittnau, Einmündung Zelgli	● 21 43	● 21 43	● 21 43	● 21 43	● 22 43	● 22 43	● 22 43	● 22 43
Brittnau, Schulhaus	● 21 44	● 21 44	● 21 44	● 21 44	● 22 44	● 22 44	● 22 44	● 22 44
Brittnau, Abzw. Bahnhof	● 21 45	● 21 45	● 21 45	● 21 45	● 22 45	● 22 45	● 22 45	● 22 45
<b>Brittnau-Wikon, Bahnhof</b>	 21 47	 21 47	 21 47	 21 47	 22 47	 22 47	 22 47	 22 47


	4041	4043	4135	4207
<b>Zofingen, Bahnhof</b>	 23 36	 23 36	 23 36	 23 36
Zofingen, Henzmannstrasse	● 23 37	● 23 37	● 23 37	● 23 37
Zofingen, Tagblatt				
Strengelbach, Schürliweg				
Strengelbach, Hard				
Strengelbach, Sägetstrasse				
Strengelbach, Hardmattenweg				
Strengelbach, Altersheim				
Strengelbach, Kath. Kirche				
Zofingen, Falkeisenmatte	● 23 38	● 23 38	● 23 38	● 23 38
Zofingen, Mühlewiese	● 23 39	● 23 39	● 23 39	● 23 39
Strengelbach, Bifang	● 23 40	● 23 40	● 23 40	● 23 40
Strengelbach, Gemeindehaus	● 23 41	● 23 41	● 23 41	● 23 41
Strengelbach, Burgherr	● 23 41	● 23 41	● 23 41	● 23 41
Brittnau, Nelkenweg				
Brittnau, Kleinfeld				
Brittnau, Einmündung Zelgli	● 23 43	● 23 43	● 23 43	● 23 43
Brittnau, Schulhaus	● 23 44	● 23 44	● 23 44	● 23 44
Brittnau, Abzw. Bahnhof	● 23 45	● 23 45	● 23 45	● 23 45
<b>Brittnau-Wikon, Bahnhof</b>	 23 47	 23 47	 23 47	 23 47

50.604 Brittnau-Wikon - Strengelbach - Zofingen 

















Stand: 6. November 2019

















	4002	4004	4102	4006	4104	4008	4106	4010
<b>Brittnau-Wikon, Bahnhof</b>	 6 00	 7 00	 7 00	 8 00	 8 00	 9 00	 9 00	 10 00
Brittnau, Abzw. Bahnhof	● 6 01	● 7 01	● 7 01	● 8 01	● 8 01	● 9 01	● 9 01	● 10 01
Brittnau, Post	● 6 02	● 7 02	● 7 02	● 8 02	● 8 02	● 9 02	● 9 02	● 10 02
Brittnau, Einmündung Zelgli	● 6 03	● 7 03	● 7 03	● 8 03	● 8 03	● 9 03	● 9 03	● 10 03
Brittnau, Kleinfeld	● 6 04	● 7 04	● 7 04	● 8 04	● 8 04	● 9 04	● 9 04	● 10 04
Brittnau, Nelkenweg	● 6 05	● 7 05	● 7 05	● 8 05	● 8 05	● 9 05	● 9 05	● 10 05
Strengelbach, Burgherr	● 6 06	● 7 06	● 7 06	● 8 06	● 8 06	● 9 06	● 9 06	● 10 06
Strengelbach, Gemeindehaus	● 6 07	● 7 07	● 7 07	● 8 07	● 8 07	● 9 07	● 9 07	● 10 07
Strengelbach, Kath. Kirche	● 6 08	● 7 08	● 7 08	● 8 08	● 8 08	● 9 08	● 9 08	● 10 08
Strengelbach, Altersheim	● 6 09	● 7 09	● 7 09	● 8 09	● 8 09	● 9 09	● 9 09	● 10 09
Strengelbach, Hardmattenweg	● 6 09	● 7 09	● 7 09	● 8 09	● 8 09	● 9 09	● 9 09	● 10 09
Strengelbach, Sägetstrasse	● 6 11	● 7 11	● 7 11	● 8 11	● 8 11	● 9 11	● 9 11	● 10 11
Strengelbach, Hard	● 6 12	● 7 12	● 7 12	● 8 12	● 8 12	● 9 12	● 9 12	● 10 12
Strengelbach, Schürliweg	● 6 13	● 7 13	● 7 13	● 8 13	● 8 13	● 9 13	● 9 13	● 10 13
Zofingen, Tagblatt	● 6 14	● 7 14	● 7 14	● 8 14	● 8 14	● 9 14	● 9 14	● 10 14
Strengelbach, Bifang								
Zofingen, Mühlewiese								
Zofingen, Falkeisenmatte								
Zofingen, Henzmannstrasse	● 6 15	● 7 15	● 7 15	● 8 15	● 8 15	● 9 15	● 9 15	● 10 15
<b>Zofingen, Bahnhof</b>	 6 19	 7 19	 7 19	 8 19	 8 19	 9 19	 9 19	 10 19


	4108	4012	4110	4014	4112	4016	4114	4018
<b>Brittnau-Wikon, Bahnhof</b>	 10 00	 11 00	 11 00	 12 00	 12 00	 13 00	 13 00	 14 00
Brittnau, Abzw. Bahnhof	● 10 01	● 11 01	● 11 01	● 12 01	● 12 01	● 13 01	● 13 01	● 14 01
Brittnau, Post	● 10 02	● 11 02	● 11 02	● 12 02	● 12 02	● 13 02	● 13 02	● 14 02
Brittnau, Einmündung Zelgli	● 10 03	● 11 03	● 11 03	● 12 03	● 12 03	● 13 03	● 13 03	● 14 03
Brittnau, Kleinfeld	● 10 04	● 11 04	● 11 04	● 12 04	● 12 04	● 13 04	● 13 04	● 14 04
Brittnau, Nelkenweg	● 10 05	● 11 05	● 11 05	● 12 05	● 12 05	● 13 05	● 13 05	● 14 05
Strengelbach, Burgherr	● 10 06	● 11 06	● 11 06	● 12 06	● 12 06	● 13 06	● 13 06	● 14 06
Strengelbach, Gemeindehaus	● 10 07	● 11 07	● 11 07	● 12 07	● 12 07	● 13 07	● 13 07	● 14 07
Strengelbach, Kath. Kirche	● 10 08	● 11 08	● 11 08	● 12 08	● 12 08	● 13 08	● 13 08	● 14 08
Strengelbach, Altersheim	● 10 09	● 11 09	● 11 09	● 12 09	● 12 09	● 13 09	● 13 09	● 14 09
Strengelbach, Hardmattenweg	● 10 09	● 11 09	● 11 09	● 12 09	● 12 09	● 13 09	● 13 09	● 14 09
Strengelbach, Sägetstrasse	● 10 11	● 11 11	● 11 11	● 12 11	● 12 11	● 13 11	● 13 11	● 14 11
Strengelbach, Hard	● 10 12	● 11 12	● 11 12	● 12 12	● 12 12	● 13 12	● 13 12	● 14 12
Strengelbach, Schürliweg	● 10 13	● 11 13	● 11 13	● 12 13	● 12 13	● 13 13	● 13 13	● 14 13
Zofingen, Tagblatt	● 10 14	● 11 14	● 11 14	● 12 14	● 12 14	● 13 14	● 13 14	● 14 14
Strengelbach, Bifang								
Zofingen, Mühlewiese								
Zofingen, Falkeisenmatte								
Zofingen, Henzmannstrasse	● 10 15	● 11 15	● 11 15	● 12 15	● 12 15	● 13 15	● 13 15	● 14 15
<b>Zofingen, Bahnhof</b>	 10 19	 11 19	 11 19	 12 19	 12 19	 13 19	 13 19	 14 19

50.604 Brittnau-Wikon - Strengelbach - Zofingen 

















Stand: 6. November 2019

	4116	4020	4118	4022	4120	4024	4122	4026
<b>Brittnau-Wikon, Bahnhof</b>	 14 00	 15 00	 15 00	 16 00	 16 00	 17 00	 17 00	 18 00
Brittnau, Abzw. Bahnhof	● 14 01	● 15 01	● 15 01	● 16 01	● 16 01	● 17 01	● 17 01	● 18 01
Brittnau, Post	● 14 02	● 15 02	● 15 02	● 16 02	● 16 02	● 17 02	● 17 02	● 18 02
Brittnau, Einmündung Zelgli	● 14 03	● 15 03	● 15 03	● 16 03	● 16 03	● 17 03	● 17 03	● 18 03
Brittnau, Kleinfeld	● 14 04	● 15 04	● 15 04	● 16 04	● 16 04	● 17 04	● 17 04	● 18 04
Brittnau, Nelkenweg	● 14 05	● 15 05	● 15 05	● 16 05	● 16 05	● 17 05	● 17 05	● 18 05
Strengelbach, Burgherr	● 14 06	● 15 06	● 15 06	● 16 06	● 16 06	● 17 06	● 17 06	● 18 06
Strengelbach, Gemeindehaus	● 14 07	● 15 07	● 15 07	● 16 07	● 16 07	● 17 07	● 17 07	● 18 07
Strengelbach, Kath. Kirche	● 14 08	● 15 08	● 15 08	● 16 08	● 16 08	● 17 08	● 17 08	● 18 08
Strengelbach, Altersheim	● 14 09	● 15 09	● 15 09	● 16 09	● 16 09	● 17 09	● 17 09	● 18 09
Strengelbach, Hardmattenweg	● 14 09	● 15 09	● 15 09	● 16 09	● 16 09	● 17 09	● 17 09	● 18 09
Strengelbach, Sägetstrasse	● 14 11	● 15 11	● 15 11	● 16 11	● 16 11	● 17 11	● 17 11	● 18 11
Strengelbach, Hard	● 14 12	● 15 12	● 15 12	● 16 12	● 16 12	● 17 12	● 17 12	● 18 12
Strengelbach, Schürliweg	● 14 13	● 15 13	● 15 13	● 16 13	● 16 13	● 17 13	● 17 13	● 18 13
Zofingen, Tagblatt	● 14 14	● 15 14	● 15 14	● 16 14	● 16 14	● 17 14	● 17 14	● 18 14
Strengelbach, Bifang								
Zofingen, Mühlewiese								
Zofingen, Falkeisenmatte								
Zofingen, Henzmannstrasse	● 14 15	● 15 15	● 15 15	● 16 15	● 16 15	● 17 15	● 17 15	● 18 15
<b>Zofingen, Bahnhof</b>	 14 19	 15 19	 15 19	 16 19	 16 19	 17 19	 17 19	 18 19

	4124	4028	4126	4030	4128	4032	4130	4202
<b>Brittnau-Wikon, Bahnhof</b>	 18 00	 19 00	 19 00	 20 00	 20 00	 20 50	 20 50	 20 50
Brittnau, Abzw. Bahnhof	● 18 01	● 19 01	● 19 01	● 20 01	● 20 01	● 20 51	● 20 51	● 20 51
Brittnau, Post	● 18 02	● 19 02	● 19 02	● 20 02	● 20 02	● 20 52	● 20 52	● 20 52
Brittnau, Einmündung Zelgli	● 18 03	● 19 03	● 19 03	● 20 03	● 20 03	● 20 53	● 20 53	● 20 53
Brittnau, Kleinfeld	● 18 04	● 19 04	● 19 04	● 20 04	● 20 04			
Brittnau, Nelkenweg	● 18 05	● 19 05	● 19 05	● 20 05	● 20 05			
Strengelbach, Burgherr	● 18 06	● 19 06	● 19 06	● 20 06	● 20 06	● 20 54	● 20 54	● 20 54
Strengelbach, Gemeindehaus	● 18 07	● 19 07	● 19 07	● 20 07	● 20 07	● 20 55	● 20 55	● 20 55
Strengelbach, Kath. Kirche	● 18 08	● 19 08	● 19 08	● 20 08	● 20 08			
Strengelbach, Altersheim	● 18 09	● 19 09	● 19 09	● 20 09	● 20 09			
Strengelbach, Hardmattenweg	● 18 09	● 19 09	● 19 09	● 20 09	● 20 09			
Strengelbach, Sägetstrasse	● 18 11	● 19 11	● 19 11	● 20 11	● 20 11			
Strengelbach, Hard	● 18 12	● 19 12	● 19 12	● 20 12	● 20 12			
Strengelbach, Schürliweg	● 18 13	● 19 13	● 19 13	● 20 13	● 20 13			
Zofingen, Tagblatt	● 18 14	● 19 14	● 19 14	● 20 14	● 20 14			
Strengelbach, Bifang						● 20 56	● 20 56	● 20 56
Zofingen, Mühlewiese						● 20 57	● 20 57	● 20 57
Zofingen, Falkeisenmatte						● 20 57	● 20 57	● 20 57
Zofingen, Henzmannstrasse	● 18 15	● 19 15	● 19 15	● 20 15	● 20 15	● 20 58	● 20 58	● 20 58
<b>Zofingen, Bahnhof</b>	 18 19	 19 19	 19 19	 20 19	 20 19	 21 02	 21 02	 21 02





50.604 Brittnau-Wikon - Strengelbach - Zofingen 

Stand: 6. November 2019

	4034	4132	4204	4036	4134	4206	4038	4136
<b>Brittnau-Wikon, Bahnhof</b>	 21 50	 21 50	 21 50	 22 50	 22 50	 22 50	 23 50	 23 50
Brittnau, Abzw. Bahnhof	● 21 51	● 21 51	● 21 51	● 22 51	● 22 51	● 22 51	● 23 51	● 23 51
Brittnau, Post	● 21 52	● 21 52	● 21 52	● 22 52	● 22 52	● 22 52	● 23 52	● 23 52
Brittnau, Einmündung Zelgli	● 21 53	● 21 53	● 21 53	● 22 53	● 22 53	● 22 53	● 23 53	● 23 53
Brittnau, Kleinfeld								
Brittnau, Nelkenweg								
Strengelbach, Burgherr	● 21 54	● 21 54	● 21 54	● 22 54	● 22 54	● 22 54	● 23 54	● 23 54
Strengelbach, Gemeindehaus	● 21 55	● 21 55	● 21 55	● 22 55	● 22 55	● 22 55	● 23 55	● 23 55
Strengelbach, Kath. Kirche								
Strengelbach, Altersheim								
Strengelbach, Hardmattenweg								
Strengelbach, Sägetstrasse								
Strengelbach, Hard								
Strengelbach, Schürliweg								
Zofingen, Tagblatt								
Strengelbach, Bifang	● 21 56	● 21 56	● 21 56	● 22 56	● 22 56	● 22 56	● 23 56	● 23 56
Zofingen, Mühlewiese	● 21 57	● 21 57	● 21 57	● 22 57	● 22 57	● 22 57	● 23 57	● 23 57
Zofingen, Falkeisenmatte	● 21 57	● 21 57	● 21 57	● 22 57	● 22 57	● 22 57	● 23 57	● 23 57
Zofingen, Henzmannstrasse	● 21 58	● 21 58	● 21 58	● 22 58	● 22 58	● 22 58	● 23 58	● 23 58
<b>Zofingen, Bahnhof</b>	 22 02	 22 02	 22 02	 23 02	 23 02	 23 02	 0 02	 0 02

4208

<b>Brittnau-Wikon, Bahnhof</b>	 23 50
Brittnau, Abzw. Bahnhof	● 23 51
Brittnau, Post	● 23 52
Brittnau, Einmündung Zelgli	● 23 53
Brittnau, Kleinfeld	
Brittnau, Nelkenweg	
Strengelbach, Burgherr	● 23 54
Strengelbach, Gemeindehaus	● 23 55
Strengelbach, Kath. Kirche	
Strengelbach, Altersheim	
Strengelbach, Hardmattenweg	
Strengelbach, Sägetstrasse	
Strengelbach, Hard	
Strengelbach, Schürliweg	
Zofingen, Tagblatt	
Strengelbach, Bifang	● 23 56
Zofingen, Mühlewiese	● 23 57
Zofingen, Falkeisenmatte	● 23 57
Zofingen, Henzmannstrasse	● 23 58
<b>Zofingen, Bahnhof</b>	 0 02

**Zeichenerklärung** Samstag Montag–Freitag ohne allg. Feiertage Sonntage und allg. Feiertage  ohne 24.12., 31.12.  ohne allg. Feiertage 24.12., 31.12.

→ Fahrpläne der Gegenrichtung, bitte weiterblättern

← Fahrpläne der Gegenrichtung, bitte zurückblättern

● Abfahrtszeit

● Abfahrtszeit

● Ankunftszeit

 Bus

Allgemeine Feiertage sind: 1.1., 2.1., Karfreitag, Ostermontag, Auffahrt, Pfingstmontag, 1.8., 25.12., 26.12.

**Minimal benötigte Umsteigezeit**Zofingen, Bahnhof **1 Min**

**Transportunternehmen**

Aargau Verkehr AG