

31.050 Thun - Uebeschi - Blumenstein - (Linie 50) 
Thun - Wattenwil - Blumenstein - (Linie 51) 

Stand: 10. Januar 2023

	50000 50 <small>(♿) 10</small>	50002 50 <small>(♿) 10</small>	51002 51 <small>(♿) 10</small>	50006 50 <small>(♿) 10</small>	51008 51 <small>(♿) 10</small>	50008 50 <small>(♿) 10</small>	51010 51 <small>(♿) 10</small>	50010 50 <small>(♿) 10</small>	51014 51 <small>(♿) 10</small>	50012 50 <small>(♿) 10</small>	51018 51 <small>(♿) 10</small>
Thun, Bahnhof	● 05 58	● 06 28	● 07 01	● 07 31	● 08 01	● 08 31	● 09 01	● 09 31	● 10 01	● 10 31	● 11 01
♠ 4' Thun, Postbrücke	● 06 00	● 06 30	● 07 03	● 07 33	● 08 03	● 08 33	● 09 03	● 09 33	● 10 03	● 10 33	● 11 03
Thun, Guisanplatz	● 06 00	● 06 30	● 07 04	● 07 33	● 08 04	● 08 33	● 09 03	● 09 33	● 10 04	● 10 33	● 11 04
Thun, Hauptkaserne	● 06 01	● 06 31	● 07 05	● 07 34	● 08 05	● 08 34	● 09 04	● 09 34	● 10 05	● 10 34	● 11 05
Thun, Dufourkaserne	● 06 02	● 06 32	● 07 06	● 07 35	● 08 06	● 08 35	● 09 05	● 09 35	● 10 06	● 10 35	● 11 06
Thun, Allmendstrasse/Polygon	● 06 02	● 06 32	● 07 06	● 07 35	● 08 06	● 08 35	● 09 05	● 09 35	● 10 06	● 10 35	● 11 06
♠ 1' Thun, Kleine Allmend	● 06 03	● 06 33	● 07 07	● 07 36	● 08 07	● 08 36	● 09 06	● 09 36	● 10 07	● 10 36	● 11 07
Thun, Zollhaus	● 06 05	● 06 35	● 07 09	● 07 38	● 08 09	● 08 38	● 09 08	● 09 38	● 10 09	● 10 38	● 11 09
Thierachern, unterer Schwand				● 07 39		● 08 39	● 09 09	● 09 39	● 10 10	● 10 39	● 11 10
Thierachern, mittlerer Schwand				● 07 41		● 08 41	● 09 11	● 09 41	● 10 12	● 10 41	● 11 12
Thierachern, Niesenstrasse				● 07 42		● 08 42	● 09 12	● 09 42	● 10 13	● 10 42	● 11 13
Thierachern, Oberer Schwand	● 06 07	● 06 37	● 07 11	● 07 43	● 08 11	● 08 43	● 09 13	● 09 43	● 10 15	● 10 43	● 11 15
Thierachern, Räbgass	● 06 09	● 06 39	● 07 12	● 07 44	● 08 12	● 08 44	● 09 14	● 09 44	● 10 16	● 10 44	● 11 16
Thierachern, Kirche	● 06 11	● 06 41	● 07 14	● 07 47	● 08 14	● 08 47	● 09 17	● 09 47	● 10 18	● 10 47	● 11 18
Thierachern, Egg	● 06 12	● 06 42	● 07 15	● 07 48	● 08 15	● 08 48	● 09 18	● 09 48	● 10 19	● 10 48	● 11 19
♠ 1' Thierachern, Wahlen	● 06 13	● 06 43	● 07 16	● 07 49	● 08 16	● 08 49	● 09 19	● 09 49	● 10 20	● 10 49	● 11 20
Thierachern, Sandbühl				● 07 50		● 08 50		● 09 50		● 10 50	
Uebeschi, Weiersbühl				● 07 51		● 08 51		● 09 51		● 10 51	
Uebeschi, Dorf				● 07 52		● 08 52		● 09 52		● 10 52	
Uebeschi, Neubau				● 07 53		● 08 53		● 09 53		● 10 53	
Uebeschi, Neurütti				● 07 53		● 08 53		● 09 53		● 10 53	
Uebeschi, Dürrenbühl				● 07 54		● 08 54		● 09 54		● 10 54	
Uebeschi, Kärselen	● 06 14	● 06 44									
Blumenstein, Secki	● 06 15	● 06 45		● 07 55		● 08 55		● 09 55		● 10 55	
Blumenstein, Reckenbühl	● 06 16	● 06 46		● 07 56		● 08 56		● 09 56		● 10 56	
Blumenstein, Lochmannsbühl	● 06 17	● 06 47		● 07 57		● 08 57		● 09 57		● 10 57	
♠ 1' Blumenstein, Alte Post	● 06 18	● 06 48		● 07 58		● 08 58		● 09 58		● 10 58	
♠ 1' Blumenstein, Gemeindehaus	● 06 19										
Thierachern, Wegweiser			● 07 17		● 08 17		● 09 20		● 10 21		● 11 21
Längenbühl, Weiermatt			● 07 19		● 08 19		● 09 22		● 10 23		● 11 23
Längenbühl, Grizzlibär			● 07 20		● 08 20		● 09 23		● 10 24		● 11 24
Längenbühl, Bach			● 07 21		● 08 21		● 09 24		● 10 25		● 11 25
Forst b. Längenbühl, Breite			● 07 22		● 08 22		● 09 25		● 10 26		● 11 26
Forst b. Längenbühl, Käserei			● 07 22		● 08 22		● 09 25		● 10 26		● 11 26
♠ 1' Wattenwil, Rössli			● 07 24		● 08 24		● 09 27		● 10 28		● 11 28
Wattenwil, Bären			● 07 25		● 08 25		● 09 28		● 10 29		● 11 29
♠ 1' Wattenwil, Postgasse			● 07 27		● 08 27		● 09 29		● 10 30		● 11 30
Wattenwil, Ey								● 10 32		● 11 32	
Wattenwil, Stockern								● 10 32		● 11 32	
Wattenwil, Lischen								● 10 33		● 11 33	
Wattenwil, Mettlen								● 10 34		● 11 34	
Blumenstein, Bad								● 10 36		● 11 36	
♠ 1' Blumenstein, Dorf								● 10 37		● 11 37	

10 Rollstühle und Kinderwagen haben Vortritt

31.050 Thun - Uebeschi - Blumenstein - (Linie 50) 
Thun - Wattenwil - Blumenstein - (Linie 51) 

Stand: 10. Januar 2023

	50014 50 <small>(♿) 10</small>	51024 51 <small>(♿) 10</small>	50016 50 <small>(♿) 10</small>	51028 51 <small>(♿) 10</small>	50018 50 <small>(♿) 10</small>	51034 51 <small>(♿) 10</small>	50020 50 <small>(♿) 10</small>	51038 51 <small>(♿) 10</small>	50022 50 <small>(♿) 10</small>	51042 51 <small>(♿) 10</small>	50026 50 <small>(♿) 10</small>
Thun, Bahnhof	● 11 31	● 12 01	● 12 31	● 13 01	● 13 31	● 14 01	● 14 31	● 15 01	● 15 31	● 16 01	● 16 31
♠ 4' Thun, Postbrücke	● 11 33	● 12 03	● 12 33	● 13 03	● 13 33	● 14 03	● 14 33	● 15 03	● 15 33	● 16 03	● 16 33
Thun, Guisanplatz	● 11 33	● 12 04	● 12 33	● 13 04	● 13 33	● 14 04	● 14 33	● 15 04	● 15 33	● 16 04	● 16 34
Thun, Hauptkaserne	● 11 34	● 12 05	● 12 34	● 13 05	● 13 34	● 14 05	● 14 34	● 15 05	● 15 34	● 16 05	● 16 35
Thun, Dufourkaserne	● 11 35	● 12 06	● 12 35	● 13 06	● 13 35	● 14 06	● 14 35	● 15 06	● 15 35	● 16 06	● 16 36
Thun, Allmendstrasse/Polygon	● 11 35	● 12 06	● 12 35	● 13 06	● 13 35	● 14 06	● 14 35	● 15 06	● 15 35	● 16 06	● 16 36
♠ 1' Thun, Kleine Allmend	● 11 36	● 12 07	● 12 36	● 13 07	● 13 36	● 14 07	● 14 36	● 15 07	● 15 36	● 16 07	● 16 37
Thun, Zollhaus	● 11 38	● 12 09	● 12 38	● 13 09	● 13 38	● 14 09	● 14 38	● 15 09	● 15 38	● 16 09	● 16 39
Thierachern, unterer Schwand	● 11 39	● 12 10	● 12 39	● 13 10	● 13 39	● 14 10	● 14 39	● 15 10	● 15 39	● 16 10	● 16 40
Thierachern, mittlerer Schwand	● 11 41	● 12 12	● 12 41	● 13 12	● 13 41	● 14 12	● 14 41	● 15 12	● 15 41	● 16 12	● 16 42
Thierachern, Niesenstrasse	● 11 42	● 12 13	● 12 42	● 13 13	● 13 42	● 14 13	● 14 42	● 15 13	● 15 42	● 16 13	● 16 43
Thierachern, Oberer Schwand	● 11 43	● 12 15	● 12 43	● 13 15	● 13 43	● 14 15	● 14 43	● 15 15	● 15 43	● 16 15	● 16 45
Thierachern, Rägass	● 11 44	● 12 16	● 12 44	● 13 16	● 13 44	● 14 16	● 14 44	● 15 16	● 15 44	● 16 16	● 16 46
Thierachern, Kirche	● 11 47	● 12 18	● 12 47	● 13 18	● 13 47	● 14 18	● 14 47	● 15 18	● 15 47	● 16 18	● 16 48
Thierachern, Egg	● 11 48	● 12 19	● 12 48	● 13 19	● 13 48	● 14 19	● 14 48	● 15 19	● 15 48	● 16 19	● 16 49
♠ 1' Thierachern, Wahlen	● 11 49	● 12 20	● 12 49	● 13 20	● 13 49	● 14 20	● 14 49	● 15 20	● 15 49	● 16 20	● 16 50
Thierachern, Sandbühl	● 11 50		● 12 50		● 13 50		● 14 50		● 15 50		● 16 51
Uebeschi, Weiersbühl	● 11 51		● 12 51		● 13 51		● 14 51		● 15 51		● 16 52
Uebeschi, Dorf	● 11 52		● 12 52		● 13 52		● 14 52		● 15 52		● 16 53
Uebeschi, Neubau	● 11 53		● 12 53		● 13 53		● 14 53		● 15 53		● 16 54
Uebeschi, Neurütti	● 11 53		● 12 53		● 13 53		● 14 53		● 15 53		● 16 54
Uebeschi, Dürrenbühl	● 11 54		● 12 54		● 13 54		● 14 54		● 15 54		● 16 55
Blumenstein, Secki	● 11 55		● 12 55		● 13 55		● 14 55		● 15 55		● 16 56
Blumenstein, Reckenbühl	● 11 56		● 12 56		● 13 56		● 14 56		● 15 56		● 16 56
Blumenstein, Lochmannsbühl	● 11 57		● 12 57		● 13 57		● 14 57		● 15 57		● 16 57
♠ 1' Blumenstein, Alte Post	● 11 58		● 12 58		● 13 58		● 14 58		● 15 58		● 16 59
Thierachern, Wegweiser		● 12 21		● 13 21		● 14 21		● 15 21		● 16 21	
Längenbühl, Weiermatt		● 12 23		● 13 23		● 14 23		● 15 23		● 16 23	
Längenbühl, Grizzlibär		● 12 24		● 13 24		● 14 24		● 15 24		● 16 24	
Längenbühl, Bach		● 12 25		● 13 25		● 14 25		● 15 25		● 16 25	
Forst b. Längenbühl, Breite		● 12 26		● 13 26		● 14 26		● 15 26		● 16 26	
Forst b. Längenbühl, Käserei		● 12 26		● 13 26		● 14 26		● 15 26		● 16 26	
♠ 1' Wattenwil, Rössli		● 12 28		● 13 28		● 14 28		● 15 28		● 16 28	
Wattenwil, Bären		● 12 29		● 13 29		● 14 29		● 15 29		● 16 29	
♠ 1' Wattenwil, Postgasse		● 12 30		● 13 30		● 14 30		● 15 30		● 16 30	
Wattenwil, Ey		● 12 32		● 13 32		● 14 32		● 15 32		● 16 32	
Wattenwil, Stockern		● 12 32		● 13 32		● 14 32		● 15 32		● 16 32	
Wattenwil, Lischen		● 12 33		● 13 33		● 14 33		● 15 33		● 16 33	
Wattenwil, Mettlen		● 12 34		● 13 34		● 14 34		● 15 34		● 16 34	
Blumenstein, Bad		● 12 36		● 13 36		● 14 36		● 15 36		● 16 36	
♠ 1' Blumenstein, Dorf		● 12 37		● 13 37		● 14 37		● 15 37		● 16 37	

|10 Rollstühle und Kinderwagen haben Vortritt

31.050 Thun - Uebeschi - Blumenstein - (Linie 50)
Thun - Wattenwil - Blumenstein - (Linie 51)




Stand: 10. Januar 2023

	51046 51 (♻) 10	50030 50 (♻) 10	51048 51 (♻) 10	51054 51 (♻) 10	50032 50 (♻) 10	50034 50 (♻) 10	51056 51 (♻) 10	50036 50 (♻) 10	51058 51 (♻) 10	50038 50 (♻) 10	50040 50 (♻) 10
Thun, Bahnhof	17 01	17 31	17 46	18 01	18 16	18 31	19 01	19 31	20 07	20 37	21 07
♣ 4' Thun, Postbrücke	17 03	17 33	17 48	18 03	18 18	18 33	19 03	19 33	20 08	20 38	21 08
Thun, Guisanplatz	17 04	17 34	17 49	18 04	18 18	18 33	19 03	19 33	20 09	20 39	21 09
Thun, Hauptkaserne	17 05	17 35	17 50	18 05	18 19	18 34	19 04	19 34	20 10	20 40	21 10
Thun, Dufourkaserne	17 06	17 36	17 51	18 06	18 20	18 35	19 05	19 35	20 10	20 40	21 10
Thun, Allmendstrasse/Polygon	17 06	17 36	17 51	18 06	18 20	18 35	19 05	19 35	20 10	20 40	21 10
♣ 1' Thun, Kleine Allmend	17 07	17 37	17 52	18 07	18 21	18 36	19 06	19 36	20 11	20 41	21 11
Thun, Zollhaus	17 09	17 39	17 54	18 09	18 23	18 38	19 08	19 38	20 13	20 43	21 13
Thierachern, unterer Schwand	17 10	17 40	17 55	18 10	18 24	18 39	19 09	19 39	20 15	20 45	21 15
Thierachern, mittlerer Schwand	17 12	17 42	17 57	18 12	18 26	18 41	19 11	19 41	20 16	20 46	21 16
Thierachern, Niesenstrasse	17 13	17 43	17 58	18 13	18 27	18 42	19 12	19 42	20 17	20 47	21 17
Thierachern, Oberer Schwand	17 15	17 45	18 00	18 15	18 28	18 43	19 13	19 43	20 18	20 48	21 18
Thierachern, Rägass	17 16	17 46	18 01	18 16	18 29	18 44	19 14	19 44	20 18	20 48	21 18
Thierachern, Kirche	17 18	17 48	18 03	18 18	18 32	18 47	19 17	19 47	20 20	20 50	21 20
Thierachern, Egg	17 19	17 49	18 04	18 19	18 33	18 48	19 18	19 48	20 21	20 51	21 21
♣ 1' Thierachern, Wahlen	17 20	17 50	18 05	18 20	18 34	18 49	19 19	19 49	20 22	20 52	21 22
Thierachern, Sandbühl		17 51				18 50		19 50		20 53	21 23
Uebeschi, Weiersbühl		17 52				18 51		19 51		20 54	21 24
Uebeschi, Dorf		17 53				18 52		19 52		20 55	21 25
Uebeschi, Neubau		17 54				18 53		19 53		20 56	21 26
Uebeschi, Neurütti		17 54				18 53		19 53		20 56	21 26
Uebeschi, Dürrenbühl		17 55				18 54		19 54		20 57	21 27
Uebeschi, Kärselen					18 35						
Blumenstein, Secki		17 56			18 36	18 55		19 55		20 58	21 28
Blumenstein, Reckenbühl		17 56			18 36	18 56		19 56		20 58	21 28
Blumenstein, Lochmannsbühl		17 57			18 37	18 57		19 57		20 59	21 29
♣ 1' Blumenstein, Alte Post		17 59			18 39	18 58		19 58		21 00	21 30
Thierachern, Wegweiser	17 21		18 06	18 21			19 20		20 23		
Längenbühl, Weiermatt	17 23		18 08	18 23			19 22		20 24		
Längenbühl, Grizzlibär	17 24		18 09	18 24			19 23		20 25		
Längenbühl, Bach	17 25		18 10	18 25			19 24		20 26		
Forst b. Längenbühl, Breite	17 26		18 11	18 26			19 25		20 27		
Forst b. Längenbühl, Käserei	17 26		18 11	18 26			19 25		20 27		
♣ 1' Wattenwil, Rössli	17 28		18 13	18 28			19 27		20 29		
Wattenwil, Bären	17 29		18 14	18 29			19 28		20 29		
♣ 1' Wattenwil, Postgasse	17 30		18 16	18 30			19 29		20 31		
Wattenwil, Ey	17 32			18 32					20 32		
Wattenwil, Stockern	17 32			18 32					20 32		
Wattenwil, Lischen	17 33			18 33					20 33		
Wattenwil, Mettlen	17 34			18 34					20 34		
Blumenstein, Bad	17 36			18 36					20 36		
♣ 1' Blumenstein, Dorf	17 37			18 37					20 38		

¹⁰ Rollstühle und Kinderwagen haben Vorrtritt

31.050 Thun - Uebeschi - Blumenstein - (Linie 50) 
Thun - Wattenwil - Blumenstein - (Linie 51) 












Stand: 10. Januar 2023

	50042 50  10	50044 50  10	50046 50  10
Thun, Bahnhof	● 22 07	● 23 07	● 00 01
✚ 4' Thun, Postbrücke	● 22 08	● 23 08	● 00 02
Thun, Guisanplatz	● 22 09	● 23 09	● 00 03
Thun, Hauptkaserne	● 22 10	● 23 10	● 00 04
Thun, Dufourkaserne	● 22 10	● 23 10	● 00 04
Thun, Allmendstrasse/Polygon	● 22 10	● 23 10	● 00 04
✚ 1' Thun, Kleine Allmend	● 22 11	● 23 11	● 00 05
Thun, Zollhaus	● 22 13	● 23 13	● 00 07
Thierachern, unterer Schwand	● 22 15	● 23 15	● 00 09
Thierachern, mittlerer Schwand	● 22 16	● 23 16	● 00 10
Thierachern, Niesenstrasse	● 22 17	● 23 17	● 00 11
Thierachern, Oberer Schwand	● 22 18	● 23 18	● 00 12
Thierachern, Räbgass	● 22 18	● 23 18	● 00 12
Thierachern, Kirche	● 22 20	● 23 20	● 00 14
Thierachern, Egg	● 22 21	● 23 21	● 00 15
✚ 1' Thierachern, Wahlen	● 22 22	● 23 22	● 00 16
Thierachern, Sandbühl	● 22 23	● 23 23	● 00 17
Uebeschi, Weiersbühl	● 22 24	● 23 24	● 00 18
Uebeschi, Dorf	● 22 25	● 23 25	● 00 19
Uebeschi, Neubau	● 22 26	● 23 26	● 00 20
Uebeschi, Neurütti	● 22 26	● 23 26	● 00 20
Uebeschi, Dürrenbühl	● 22 27	● 23 27	● 00 21
Blumenstein, Secki	● 22 28	● 23 28	● 00 22
Blumenstein, Reckenbühl	● 22 28	● 23 28	● 00 22
Blumenstein, Lochmannsbühl	● 22 29	● 23 29	● 00 23
✚ 1' Blumenstein, Alte Post	● 22 30	● 23 30	● 00 24
✚ 1' Blumenstein, Dorf			● 00 25
Blumenstein, Bad			● 00 25
Wattenwil, Mettlen			● 00 27
Wattenwil, Stockern			● 00 28
✚ 1' Wattenwil, Postgasse			● 00 30
✚ 1' Wattenwil, Rössli			● 00 31
Forst b. Längenbühl, Breite			● 00 33
Längenbühl, Grizzlibär			● 00 35
Thierachern, Wegweiser			● 00 37

10 Rollstühle und Kinderwagen haben Vortritt

31.050 Blumenstein - Uebeschi - Thun - (Linie 50) 
Blumenstein - Wattenwil - Thun - (Linie 51) 












Stand: 10. Januar 2023

	50001 50 ( 10)	51003 51 ( 10)	50003 50 ( 10)	50005 50 ( 10)	51007 51 ( 10)	50009 50 ( 10)	50011 50 ( 10)	51009 51 ( 10)	50015 50 ( 10)	51011 51 ( 10)	50017 50 ( 10)
←											
† 1' Blumenstein, Alte Post	● 05 27		● 06 00			● 06 34			● 07 04		● 08 00
Blumenstein, Lochmannsbühl	● 05 27		● 06 00			● 06 34			● 07 04		● 08 00
Blumenstein, Reckenbühl	● 05 28		● 06 01			● 06 35			● 07 05		● 08 01
Blumenstein, Secki	● 05 28		● 06 01			● 06 35			● 07 05		● 08 01
Uebeschi, Dürrenbühl	● 05 29		● 06 02			● 06 36			● 07 06		● 08 02
Uebeschi, Neurütti	● 05 30		● 06 03			● 06 37			● 07 07		● 08 03
Uebeschi, Neubau	● 05 31		● 06 04			● 06 38			● 07 08		● 08 04
Uebeschi, Dorf	● 05 32		● 06 05			● 06 39			● 07 09		● 08 05
Uebeschi, Weiersbühl	● 05 33		● 06 06			● 06 40			● 07 10		● 08 06
Thierachern, Sandbühl	● 05 34		● 06 07			● 06 41			● 07 11		● 08 07
† 1' Blumenstein, Dorf					● 06 22			● 06 51			
Blumenstein, Bad					● 06 22			● 06 51			
Wattenwil, Mettlen					● 06 24			● 06 53			
Wattenwil, Lischen					● 06 24			● 06 53			
Wattenwil, Stockern					● 06 25			● 06 54			
Wattenwil, Ey					● 06 26			● 06 55			
† 1' Wattenwil, Postgasse					● 06 29			● 06 58			
† 1' Wattenwil, Postgasse		● 05 58			● 06 29			● 06 59		● 07 29	
Wattenwil, Bären		● 05 58			● 06 29			● 06 59		● 07 29	
† 1' Wattenwil, Rössli		● 05 59			● 06 30			● 07 00		● 07 30	
Forst b. Längenbühl, Käserei		● 06 01			● 06 32			● 07 02		● 07 32	
Forst b. Längenbühl, Breite		● 06 01			● 06 33			● 07 03		● 07 33	
Längenbühl, Bach		● 06 02			● 06 34			● 07 04		● 07 34	
Längenbühl, Grizzlibär		● 06 03			● 06 34			● 07 04		● 07 34	
Längenbühl, Weiermatt		● 06 04			● 06 36			● 07 06		● 07 36	
Thierachern, Wegweiser		● 06 05			● 06 37			● 07 07		● 07 37	
† 1' Thierachern, Wahlen	● 05 36	● 06 08	● 06 09	● 06 24	● 06 39	● 06 43	● 06 54	● 07 09	● 07 13	● 07 39	● 08 09
Thierachern, Egg	● 05 37		● 06 10	● 06 25	● 06 40	● 06 44	● 06 55	● 07 10	● 07 14	● 07 40	● 08 10
Thierachern, Kirche	● 05 39		● 06 12	● 06 27	● 06 42	● 06 46	● 06 57	● 07 12	● 07 16	● 07 42	● 08 12
Thierachern, Räbgass	● 05 40		● 06 13	● 06 28	● 06 43	● 06 47	● 06 58	● 07 13	● 07 17	● 07 43	● 08 13
Thierachern, Oberer Schwand	● 05 41		● 06 14	● 06 29	● 06 44	● 06 48	● 06 59	● 07 14	● 07 18	● 07 44	● 08 14
Thierachern, Niesenstrasse	● 05 42		● 06 15	● 06 30	● 06 45		● 07 00	● 07 15		● 07 45	● 08 15
Thierachern, mittlerer Schwand	● 05 43		● 06 16	● 06 31	● 06 46		● 07 01	● 07 16		● 07 46	● 08 16
Thierachern, unterer Schwand	● 05 44		● 06 17	● 06 32	● 06 47		● 07 02	● 07 17		● 07 47	● 08 17
Thun, Zollhaus	● 05 46		● 06 19	● 06 34	● 06 49	● 06 49	● 07 04	● 07 19	● 07 19	● 07 49	● 08 19
† 1' Thun, Kleine Allmend	● 05 48		● 06 21	● 06 36	● 06 51	● 06 51	● 07 06	● 07 21	● 07 21	● 07 51	● 08 21
Thun, Allmendstrasse/Polygon	● 05 49		● 06 22	● 06 37	● 06 52	● 06 52	● 07 07	● 07 22	● 07 22	● 07 52	● 08 22
Thun, Dufourkaserne	● 05 49		● 06 22	● 06 37	● 06 52	● 06 52	● 07 07	● 07 22	● 07 22	● 07 52	● 08 22
Thun, Hauptkaserne	● 05 50		● 06 23	● 06 38	● 06 53	● 06 53	● 07 08	● 07 23	● 07 23	● 07 53	● 08 23
Thun, Guisanplatz	● 05 51		● 06 24	● 06 39	● 06 54	● 06 54	● 07 09	● 07 24	● 07 24	● 07 54	● 08 24
† 4' Thun, Postbrücke	● 05 52		● 06 25	● 06 40	● 06 55	● 06 55	● 07 10	● 07 25	● 07 25	● 07 55	● 08 25
Thun, Bahnhof	● 05 54		● 06 27	● 06 42	● 06 57	● 06 57	● 07 12	● 07 27	● 07 27	● 07 57	● 08 27

 Rollstühle und Kinderwagen haben Vortritt

31.050 Blumenstein - Uebeschi - Thun - (Linie 50) 
Blumenstein - Wattenwil - Thun - (Linie 51) 























Stand: 10. Januar 2023

	51015 51 <small>( 10)</small>	50019 50 <small>( 10)</small>	51019 51 <small>( 10)</small>	50023 50 <small>( 10)</small>	51021 51 <small>( 10)</small>	50025 50 <small>( 10)</small>	51027 51 <small>( 10)</small>	50031 50 <small>( 10)</small>	51031 51 <small>( 10)</small>	50033 50 <small>( 10)</small>	51035 51 <small>( 10)</small>
† 1 Blumenstein, Alte Post		● 09 00		● 10 00		● 11 00		● 12 00		● 13 00	
Blumenstein, Lochmannsbühl		● 09 00		● 10 00		● 11 00		● 12 00		● 13 00	
Blumenstein, Reckenbühl		● 09 01		● 10 01		● 11 01		● 12 01		● 13 01	
Blumenstein, Secki		● 09 01		● 10 01		● 11 01		● 12 01		● 13 01	
Uebeschi, Dürrenbühl		● 09 02		● 10 02		● 11 02		● 12 02		● 13 02	
Uebeschi, Neurütti		● 09 03		● 10 03		● 11 03		● 12 03		● 13 03	
Uebeschi, Neubau		● 09 04		● 10 04		● 11 04		● 12 04		● 13 04	
Uebeschi, Dorf		● 09 05		● 10 05		● 11 05		● 12 05		● 13 05	
Uebeschi, Weiersbühl		● 09 06		● 10 06		● 11 06		● 12 06		● 13 06	
Thierachern, Sandbühl		● 09 07		● 10 07		● 11 07		● 12 07		● 13 07	
† 1 Wattenwil, Postgasse	● 08 29		● 09 30		● 10 29		● 11 29		● 12 29		● 13 29
Wattenwil, Bären	● 08 29		● 09 30		● 10 29		● 11 29		● 12 29		● 13 29
† 1 Wattenwil, Rössli	● 08 30		● 09 31		● 10 30		● 11 30		● 12 30		● 13 30
Forst b. Längenbühl, Käserei	● 08 32		● 09 33		● 10 32		● 11 32		● 12 32		● 13 32
Forst b. Längenbühl, Breite	● 08 33		● 09 33		● 10 33		● 11 33		● 12 33		● 13 33
Längenbühl, Bach	● 08 34		● 09 34		● 10 34		● 11 34		● 12 34		● 13 34
Längenbühl, Grizzlibär	● 08 34		● 09 35		● 10 34		● 11 34		● 12 34		● 13 34
Längenbühl, Weiermatt	● 08 36		● 09 36		● 10 36		● 11 36		● 12 36		● 13 36
Thierachern, Wegweiser	● 08 37		● 09 37		● 10 37		● 11 37		● 12 37		● 13 37
† 1 Thierachern, Wahlen	● 08 39	● 09 09	● 09 39	● 10 09	● 10 39	● 11 09	● 11 39	● 12 09	● 12 39	● 13 09	● 13 39
Thierachern, Egg	● 08 40	● 09 10	● 09 40	● 10 10	● 10 40	● 11 10	● 11 40	● 12 10	● 12 40	● 13 10	● 13 40
Thierachern, Kirche	● 08 42	● 09 12	● 09 42	● 10 12	● 10 42	● 11 12	● 11 42	● 12 12	● 12 42	● 13 12	● 13 42
Thierachern, Räbgass	● 08 43	● 09 13	● 09 43	● 10 13	● 10 43	● 11 13	● 11 43	● 12 13	● 12 43	● 13 13	● 13 43
Thierachern, Oberer Schwand	● 08 44	● 09 14	● 09 44	● 10 14	● 10 44	● 11 14	● 11 44	● 12 14	● 12 44	● 13 14	● 13 44
Thierachern, Niesenstrasse	● 08 45	● 09 15	● 09 45	● 10 15	● 10 45	● 11 15	● 11 45	● 12 15	● 12 45	● 13 15	● 13 45
Thierachern, mittlerer Schwand	● 08 46	● 09 16	● 09 46	● 10 16	● 10 46	● 11 16	● 11 46	● 12 16	● 12 46	● 13 16	● 13 46
Thierachern, unterer Schwand	● 08 47	● 09 17	● 09 47	● 10 17	● 10 47	● 11 17	● 11 47	● 12 17	● 12 47	● 13 17	● 13 47
Thun, Zollhaus	● 08 49	● 09 19	● 09 49	● 10 19	● 10 49	● 11 19	● 11 49	● 12 19	● 12 49	● 13 19	● 13 49
† 1 Thun, Kleine Allmend	● 08 51	● 09 21	● 09 51	● 10 21	● 10 51	● 11 21	● 11 51	● 12 21	● 12 51	● 13 21	● 13 51
Thun, Allmendstrasse/Polygon	● 08 52	● 09 22	● 09 52	● 10 22	● 10 52	● 11 22	● 11 52	● 12 22	● 12 52	● 13 22	● 13 52
Thun, Dufourkaserne	● 08 52	● 09 22	● 09 52	● 10 22	● 10 52	● 11 22	● 11 52	● 12 22	● 12 52	● 13 22	● 13 52
Thun, Hauptkaserne	● 08 53	● 09 23	● 09 53	● 10 23	● 10 53	● 11 23	● 11 53	● 12 23	● 12 53	● 13 23	● 13 53
Thun, Guisanplatz	● 08 54	● 09 24	● 09 54	● 10 24	● 10 54	● 11 24	● 11 54	● 12 24	● 12 54	● 13 24	● 13 54
† 4 Thun, Postbrücke	● 08 55	● 09 25	● 09 55	● 10 25	● 10 55	● 11 25	● 11 55	● 12 25	● 12 55	● 13 25	● 13 55
Thun, Bahnhof	● 08 57	● 09 27	● 09 57	● 10 27	● 10 57	● 11 27	● 11 57	● 12 27	● 12 57	● 13 27	● 13 57

10 Rollstühle und Kinderwagen haben Vortritt

31.050 Blumenstein - Uebeschi - Thun - (Linie 50) 
Blumenstein - Wattenwil - Thun - (Linie 51) 








Stand: 10. Januar 2023

	50035 50 <small>(  10</small>	51041 51 <small>(  10</small>	50043 50 <small>(  10</small>	51045 51 <small>(  10</small>	50049 50 <small>(  10</small>	51051 51 <small>(  10</small>	50051 50 <small>(  10</small>	51057 51 <small>(  10</small>	50055 50 <small>(  10</small>	50057 50 <small>(  10</small>	51061 51 <small>(  10</small>
←											
† 1 Blumenstein, Alte Post	● 14 00		● 15 00		● 16 00		● 17 00		● 17 39		● 18 00
Blumenstein, Lochmannsbühl	● 14 00		● 15 00		● 16 00		● 17 00		● 17 39		● 18 00
Blumenstein, Reckenbühl	● 14 01		● 15 01		● 16 01		● 17 01		● 17 40		● 18 01
Blumenstein, Secki	● 14 01		● 15 01		● 16 01		● 17 01		● 17 40		● 18 01
Uebeschi, Dürrenbühl	● 14 02		● 15 02		● 16 02		● 17 02				● 18 02
Uebeschi, Neurütti	● 14 03		● 15 03		● 16 03		● 17 03				● 18 03
Uebeschi, Neubau	● 14 04		● 15 04		● 16 04		● 17 04				● 18 04
Uebeschi, Dorf	● 14 05		● 15 05		● 16 05		● 17 05				● 18 05
Uebeschi, Weiersbühl	● 14 06		● 15 06		● 16 06		● 17 06				● 18 06
Thierachern, Sandbühl	● 14 07		● 15 07		● 16 07		● 17 07				● 18 07
Uebeschi, Kärselen									● 17 41		
† 1 Wattenwil, Postgasse		● 14 29		● 15 29		● 16 29		● 17 29			● 18 19
Wattenwil, Bären		● 14 29		● 15 29		● 16 29		● 17 29			● 18 19
† 1 Wattenwil, Rössli		● 14 30		● 15 30		● 16 30		● 17 30			● 18 20
Forst b. Längenbühl, Käserei		● 14 32		● 15 32		● 16 32		● 17 32			● 18 22
Forst b. Längenbühl, Breite		● 14 33		● 15 33		● 16 33		● 17 33			● 18 23
Längenbühl, Bach		● 14 34		● 15 34		● 16 34		● 17 34			● 18 24
Längenbühl, Grizzlibär		● 14 34		● 15 34		● 16 34		● 17 34			● 18 24
Längenbühl, Weiermatt		● 14 36		● 15 36		● 16 36		● 17 36			● 18 26
Thierachern, Wegweiser		● 14 37		● 15 37		● 16 37		● 17 37			● 18 27
† 1 Thierachern, Wahlen	● 14 09	● 14 39	● 15 09	● 15 39	● 16 09	● 16 39	● 17 09	● 17 39	● 17 43	● 18 09	● 18 29
Thierachern, Egg	● 14 10	● 14 40	● 15 10	● 15 40	● 16 10	● 16 40	● 17 10	● 17 40	● 17 44	● 18 10	● 18 30
Thierachern, Kirche	● 14 12	● 14 42	● 15 12	● 15 42	● 16 12	● 16 42	● 17 12	● 17 42	● 17 46	● 18 12	● 18 32
Thierachern, Räbgass	● 14 13	● 14 43	● 15 13	● 15 43	● 16 13	● 16 43	● 17 13	● 17 43	● 17 47	● 18 13	● 18 33
Thierachern, Oberer Schwand	● 14 14	● 14 44	● 15 14	● 15 44	● 16 14	● 16 44	● 17 14	● 17 44	● 17 48	● 18 14	● 18 34
Thierachern, Niesenstrasse	● 14 15	● 14 45	● 15 15	● 15 45	● 16 15	● 16 45	● 17 15	● 17 45		● 18 15	● 18 35
Thierachern, mittlerer Schwand	● 14 16	● 14 46	● 15 16	● 15 46	● 16 16	● 16 46	● 17 16	● 17 46		● 18 16	● 18 36
Thierachern, unterer Schwand	● 14 17	● 14 47	● 15 17	● 15 47	● 16 17	● 16 47	● 17 17	● 17 47		● 18 17	● 18 37
Thun, Zollhaus	● 14 19	● 14 49	● 15 19	● 15 49	● 16 19	● 16 49	● 17 19	● 17 49	● 17 49	● 18 19	● 18 39
† 1 Thun, Kleine Allmend	● 14 21	● 14 51	● 15 21	● 15 51	● 16 21	● 16 51	● 17 21	● 17 51	● 17 51	● 18 21	● 18 41
Thun, Allmendstrasse/Polygon	● 14 22	● 14 52	● 15 22	● 15 52	● 16 22	● 16 52	● 17 22	● 17 52	● 17 52	● 18 22	● 18 42
Thun, Dufourkaserne	● 14 22	● 14 52	● 15 22	● 15 52	● 16 22	● 16 52	● 17 22	● 17 52	● 17 52	● 18 22	● 18 42
Thun, Hauptkaserne	● 14 23	● 14 53	● 15 23	● 15 53	● 16 23	● 16 53	● 17 23	● 17 53	● 17 53	● 18 23	● 18 43
Thun, Guisanplatz	● 14 24	● 14 54	● 15 24	● 15 54	● 16 24	● 16 54	● 17 24	● 17 54	● 17 54	● 18 24	● 18 44
† 4 Thun, Postbrücke	● 14 25	● 14 55	● 15 25	● 15 55	● 16 25	● 16 55	● 17 25	● 17 55	● 17 55	● 18 25	● 18 45
Thun, Bahnhof	● 14 27	● 14 57	● 15 27	● 15 57	● 16 27	● 16 57	● 17 27	● 17 57	● 17 57	● 18 27	● 18 47

¹⁰ Rollstühle und Kinderwagen haben Vortritt

31.050 Blumenstein - Uebeschi - Thun - (Linie 50) 
Blumenstein - Wattenwil - Thun - (Linie 51) 












Stand: 10. Januar 2023

	50061 50 ( 10)	51067 51 ( 10)	50065 50 ( 10)	51071 51 ( 10)	51073 51 ( 10)	51075 51 ( 10)	51077 51 ( 10)
←							
† 1' Blumenstein, Alte Post	● 19 00		● 20 02		● 21 30	● 22 30	● 23 30
Blumenstein, Lochmannsbühl	● 19 00		● 20 02				
Blumenstein, Reckenbühl	● 19 01		● 20 03				
Blumenstein, Secki	● 19 01		● 20 03				
Uebeschi, Dürrenbühl	● 19 02		● 20 04				
Uebeschi, Neurütti	● 19 03		● 20 05				
Uebeschi, Neubau	● 19 04		● 20 06				
Uebeschi, Dorf	● 19 05		● 20 07				
Uebeschi, Weiersbühl	● 19 06		● 20 08				
Thierachern, Sandbühl	● 19 07		● 20 09				
† 1' Blumenstein, Dorf				● 20 27	● 21 31	● 22 31	● 23 31
Blumenstein, Bad				● 20 27	● 21 31	● 22 31	● 23 31
Wattenwil, Mettlen				● 20 29	● 21 33	● 22 33	● 23 33
Wattenwil, Lischen				● 20 29	● 21 33	● 22 33	● 23 33
Wattenwil, Stockern				● 20 30	● 21 34	● 22 34	● 23 34
Wattenwil, Ey				● 20 30	● 21 34	● 22 34	● 23 34
† 1' Wattenwil, Postgasse				● 20 32	● 21 36	● 22 36	● 23 36
† 1' Wattenwil, Postgasse		● 19 30		● 20 32	● 21 36	● 22 36	● 23 36
Wattenwil, Bären		● 19 30		● 20 32	● 21 36	● 22 36	● 23 36
† 1' Wattenwil, Rössli		● 19 31		● 20 33	● 21 37	● 22 37	● 23 37
Forst b. Längenbühl, Käserei		● 19 33		● 20 34	● 21 38	● 22 38	● 23 38
Forst b. Längenbühl, Breite		● 19 33		● 20 35	● 21 39	● 22 39	● 23 39
Längenbühl, Bach		● 19 34		● 20 36	● 21 40	● 22 40	● 23 40
Längenbühl, Grizzlibär		● 19 35		● 20 37	● 21 41	● 22 41	● 23 41
Längenbühl, Weiermatt		● 19 36		● 20 38	● 21 42	● 22 42	● 23 42
Thierachern, Wegweiser		● 19 37		● 20 39	● 21 43	● 22 43	● 23 43
† 1' Thierachern, Wahlen	● 19 09	● 19 39	● 20 11	● 20 41	● 21 45	● 22 45	● 23 45
Thierachern, Egg	● 19 10	● 19 40	● 20 11	● 20 41	● 21 45	● 22 45	● 23 45
Thierachern, Kirche	● 19 12	● 19 42	● 20 13	● 20 43	● 21 47	● 22 47	● 23 47
Thierachern, Räbgass	● 19 13	● 19 43	● 20 14	● 20 44	● 21 48	● 22 48	● 23 48
Thierachern, Oberer Schwand	● 19 14	● 19 44	● 20 15	● 20 45	● 21 49	● 22 49	● 23 49
Thierachern, Niesenstrasse	● 19 15	● 19 45	● 20 16	● 20 46			
Thierachern, mittlerer Schwand	● 19 16	● 19 46	● 20 17	● 20 47			
Thierachern, unterer Schwand	● 19 17	● 19 47	● 20 18	● 20 48			
Thun, Zollhaus	● 19 19	● 19 49	● 20 20	● 20 50	● 21 50	● 22 50	● 23 50
† 1' Thun, Kleine Allmend	● 19 21	● 19 51	● 20 22	● 20 52	● 21 52	● 22 52	● 23 52
Thun, Allmendstrasse/Polygon	● 19 22	● 19 52	● 20 22	● 20 52	● 21 52	● 22 52	● 23 52
Thun, Dufourkaserne	● 19 22	● 19 52	● 20 23	● 20 53	● 21 53	● 22 53	● 23 53
Thun, Hauptkaserne	● 19 23	● 19 53	● 20 23	● 20 53	● 21 53	● 22 53	● 23 53
Thun, Guisanplatz	● 19 24	● 19 54	● 20 24	● 20 54	● 21 54	● 22 54	● 23 54
† 4' Thun, Postbrücke	● 19 25	● 19 55	● 20 25	● 20 55	● 21 55	● 22 55	● 23 55
Thun, Bahnhof	● 19 27	● 19 57	● 20 27	● 20 57	● 21 57	● 22 57	● 23 57

¹⁰ Rollstühle und Kinderwagen haben Vortritt

31.050 Thun - Uebeschi - Blumenstein - (Linie 50) 
 Thun - Wattenwil - Blumenstein - (Linie 51) 












Stand: 10. Januar 2023

	50004 50 () <u>10</u>	51000 51 () <u>10</u>	50006 50 () <u>10</u>	51004 51 () <u>10</u>	50008 50 () <u>10</u>	51010 51 () <u>10</u>	50010 50 () <u>10</u>	51012 51 () <u>10</u>	50012 50 () <u>10</u>	51016 51 () <u>10</u>	50014 50 () <u>10</u>
Thun, Bahnhof	● 06 31	● 07 01	● 07 31	● 08 01	● 08 31	● 09 01	● 09 31	● 10 01	● 10 31	● 11 01	● 11 31
✚ 4' Thun, Postbrücke	● 06 33	● 07 03	● 07 33	● 08 03	● 08 33	● 09 03	● 09 33	● 10 03	● 10 33	● 11 03	● 11 33
Thun, Guisanplatz	● 06 33	● 07 03	● 07 33	● 08 03	● 08 33	● 09 03	● 09 33	● 10 03	● 10 33	● 11 03	● 11 33
Thun, Hauptkaserne	● 06 34	● 07 04	● 07 34	● 08 04	● 08 34	● 09 04	● 09 34	● 10 04	● 10 34	● 11 04	● 11 34
Thun, Dufourkaserne	● 06 35	● 07 05	● 07 35	● 08 05	● 08 35	● 09 05	● 09 35	● 10 05	● 10 35	● 11 05	● 11 35
Thun, Allmendstrasse/Polygon	● 06 35	● 07 05	● 07 35	● 08 05	● 08 35	● 09 05	● 09 35	● 10 05	● 10 35	● 11 05	● 11 35
✚ 1' Thun, Kleine Allmend	● 06 36	● 07 06	● 07 36	● 08 06	● 08 36	● 09 06	● 09 36	● 10 06	● 10 36	● 11 06	● 11 36
Thun, Zollhaus	● 06 38	● 07 08	● 07 38	● 08 08	● 08 38	● 09 08	● 09 38	● 10 08	● 10 38	● 11 08	● 11 38
Thierachern, unterer Schwand		● 07 09	● 07 39	● 08 09	● 08 39	● 09 09	● 09 39	● 10 09	● 10 39	● 11 09	● 11 39
Thierachern, mittlerer Schwand		● 07 11	● 07 41	● 08 11	● 08 41	● 09 11	● 09 41	● 10 11	● 10 41	● 11 11	● 11 41
Thierachern, Niesenstrasse		● 07 12	● 07 42	● 08 12	● 08 42	● 09 12	● 09 42	● 10 12	● 10 42	● 11 12	● 11 42
Thierachern, Oberer Schwand	● 06 40	● 07 13	● 07 43	● 08 13	● 08 43	● 09 13	● 09 43	● 10 13	● 10 43	● 11 13	● 11 43
Thierachern, Rägass	● 06 41	● 07 14	● 07 44	● 08 14	● 08 44	● 09 14	● 09 44	● 10 14	● 10 44	● 11 14	● 11 44
Thierachern, Kirche	● 06 44	● 07 17	● 07 47	● 08 17	● 08 47	● 09 17	● 09 47	● 10 17	● 10 47	● 11 17	● 11 47
Thierachern, Egg	● 06 45	● 07 18	● 07 48	● 08 18	● 08 48	● 09 18	● 09 48	● 10 18	● 10 48	● 11 18	● 11 48
✚ 1' Thierachern, Wahlen	● 06 46	● 07 19	● 07 49	● 08 19	● 08 49	● 09 19	● 09 49	● 10 19	● 10 49	● 11 19	● 11 49
Thierachern, Sandbühl	● 06 47		● 07 50		● 08 50		● 09 50		● 10 50		● 11 50
Uebeschi, Weisersbühl	● 06 48		● 07 51		● 08 51		● 09 51		● 10 51		● 11 51
Uebeschi, Dorf	● 06 49		● 07 52		● 08 52		● 09 52		● 10 52		● 11 52
Uebeschi, Neubau	● 06 50		● 07 53		● 08 53		● 09 53		● 10 53		● 11 53
Uebeschi, Neurütti	● 06 50		● 07 53		● 08 53		● 09 53		● 10 53		● 11 53
Uebeschi, Dürrenbühl	● 06 51		● 07 54		● 08 54		● 09 54		● 10 54		● 11 54
Blumenstein, Secki	● 06 52		● 07 55		● 08 55		● 09 55		● 10 55		● 11 55
Blumenstein, Reckenbühl	● 06 53		● 07 56		● 08 56		● 09 56		● 10 56		● 11 56
Blumenstein, Lochmannsbühl	● 06 54		● 07 57		● 08 57		● 09 57		● 10 57		● 11 57
✚ 1' Blumenstein, Alte Post	● 06 55		● 07 58		● 08 58		● 09 58		● 10 58		● 11 58
Thierachern, Wegweiser		● 07 20		● 08 20		● 09 20		● 10 20		● 11 20	
Längenbühl, Weiermatt		● 07 22		● 08 22		● 09 22		● 10 22		● 11 22	
Längenbühl, Grizzlibär		● 07 23		● 08 23		● 09 23		● 10 23		● 11 23	
Längenbühl, Bach		● 07 24		● 08 24		● 09 24		● 10 24		● 11 24	
Forst b. Längenbühl, Breite		● 07 25		● 08 25		● 09 25		● 10 25		● 11 25	
Forst b. Längenbühl, Käserei		● 07 25		● 08 25		● 09 25		● 10 25		● 11 25	
✚ 1' Wattenwil, Rössli		● 07 27		● 08 27		● 09 27		● 10 27		● 11 27	
Wattenwil, Bären		● 07 28		● 08 28		● 09 28		● 10 28		● 11 28	
✚ 1' Wattenwil, Postgasse		● 07 29		● 08 29		● 09 29		● 10 29		● 11 29	

10 Rollstühle und Kinderwagen haben Vortritt

31.050 Thun - Uebeschi - Blumenstein - (Linie 50) 
Thun - Wattenwil - Blumenstein - (Linie 51) 

Stand: 10. Januar 2023

	51020 51 ( <u>10</u>)	50016 50 ( <u>10</u>)	51026 51 ( <u>10</u>)	50018 50 ( <u>10</u>)	51030 51 ( <u>10</u>)	50020 50 ( <u>10</u>)	51036 51 ( <u>10</u>)	50022 50 ( <u>10</u>)	51040 51 ( <u>10</u>)	50024 50 ( <u>10</u>)	51044 51 ( <u>10</u>)
Thun, Bahnhof	● 12 01	● 12 31	● 13 01	● 13 31	● 14 01	● 14 31	● 15 01	● 15 31	● 16 01	● 16 31	● 17 01
✚ 4' Thun, Postbrücke	● 12 03	● 12 33	● 13 03	● 13 33	● 14 03	● 14 33	● 15 03	● 15 33	● 16 03	● 16 33	● 17 03
Thun, Guisanplatz	● 12 03	● 12 33	● 13 03	● 13 33	● 14 03	● 14 33	● 15 03	● 15 33	● 16 03	● 16 33	● 17 03
Thun, Hauptkaserne	● 12 04	● 12 34	● 13 04	● 13 34	● 14 04	● 14 34	● 15 04	● 15 34	● 16 04	● 16 34	● 17 04
Thun, Dufourkaserne	● 12 05	● 12 35	● 13 05	● 13 35	● 14 05	● 14 35	● 15 05	● 15 35	● 16 05	● 16 35	● 17 05
Thun, Allmendstrasse/Polygon	● 12 05	● 12 35	● 13 05	● 13 35	● 14 05	● 14 35	● 15 05	● 15 35	● 16 05	● 16 35	● 17 05
✚ 1' Thun, Kleine Allmend	● 12 06	● 12 36	● 13 06	● 13 36	● 14 06	● 14 36	● 15 06	● 15 36	● 16 06	● 16 36	● 17 06
Thun, Zollhaus	● 12 08	● 12 38	● 13 08	● 13 38	● 14 08	● 14 38	● 15 08	● 15 38	● 16 08	● 16 38	● 17 08
Thierachern, unterer Schwand	● 12 09	● 12 39	● 13 09	● 13 39	● 14 09	● 14 39	● 15 09	● 15 39	● 16 09	● 16 39	● 17 09
Thierachern, mittlerer Schwand	● 12 11	● 12 41	● 13 11	● 13 41	● 14 11	● 14 41	● 15 11	● 15 41	● 16 11	● 16 41	● 17 11
Thierachern, Niesenstrasse	● 12 12	● 12 42	● 13 12	● 13 42	● 14 12	● 14 42	● 15 12	● 15 42	● 16 12	● 16 42	● 17 12
Thierachern, Oberer Schwand	● 12 13	● 12 43	● 13 13	● 13 43	● 14 13	● 14 43	● 15 13	● 15 43	● 16 13	● 16 43	● 17 13
Thierachern, Räbgass	● 12 14	● 12 44	● 13 14	● 13 44	● 14 14	● 14 44	● 15 14	● 15 44	● 16 14	● 16 44	● 17 14
Thierachern, Kirche	● 12 17	● 12 47	● 13 17	● 13 47	● 14 17	● 14 47	● 15 17	● 15 47	● 16 17	● 16 47	● 17 17
Thierachern, Egg	● 12 18	● 12 48	● 13 18	● 13 48	● 14 18	● 14 48	● 15 18	● 15 48	● 16 18	● 16 48	● 17 18
✚ 1' Thierachern, Wahlen	● 12 19	● 12 49	● 13 19	● 13 49	● 14 19	● 14 49	● 15 19	● 15 49	● 16 19	● 16 49	● 17 19
Thierachern, Sandbühl		● 12 50		● 13 50		● 14 50		● 15 50		● 16 50	
Uebeschi, Weiersbühl		● 12 51		● 13 51		● 14 51		● 15 51		● 16 51	
Uebeschi, Dorf		● 12 52		● 13 52		● 14 52		● 15 52		● 16 52	
Uebeschi, Neubau		● 12 53		● 13 53		● 14 53		● 15 53		● 16 53	
Uebeschi, Neurütli		● 12 53		● 13 53		● 14 53		● 15 53		● 16 53	
Uebeschi, Dürrenbühl		● 12 54		● 13 54		● 14 54		● 15 54		● 16 54	
Blumenstein, Secki		● 12 55		● 13 55		● 14 55		● 15 55		● 16 55	
Blumenstein, Reckenbühl		● 12 56		● 13 56		● 14 56		● 15 56		● 16 56	
Blumenstein, Lochmannsbühl		● 12 57		● 13 57		● 14 57		● 15 57		● 16 57	
✚ 1' Blumenstein, Alte Post		● 12 58		● 13 58		● 14 58		● 15 58		● 16 58	
Thierachern, Wegweiser	● 12 20		● 13 20		● 14 20		● 15 20		● 16 20		● 17 20
Längenbühl, Weiermatt	● 12 22		● 13 22		● 14 22		● 15 22		● 16 22		● 17 22
Längenbühl, Grizzlibär	● 12 23		● 13 23		● 14 23		● 15 23		● 16 23		● 17 23
Längenbühl, Bach	● 12 24		● 13 24		● 14 24		● 15 24		● 16 24		● 17 24
Forst b. Längenbühl, Breite	● 12 25		● 13 25		● 14 25		● 15 25		● 16 25		● 17 25
Forst b. Längenbühl, Käseerei	● 12 25		● 13 25		● 14 25		● 15 25		● 16 25		● 17 25
✚ 1' Wattenwil, Rössli	● 12 27		● 13 27		● 14 27		● 15 27		● 16 27		● 17 27
Wattenwil, Bären	● 12 28		● 13 28		● 14 28		● 15 28		● 16 28		● 17 28
✚ 1' Wattenwil, Postgasse	● 12 29		● 13 29		● 14 29		● 15 29		● 16 29		● 17 29

10 Rollstühle und Kinderwagen haben Vortritt

31.050 Thun - Uebeschi - Blumenstein - (Linie 50) 
Thun - Wattenwil - Blumenstein - (Linie 51) 












Stand: 10. Januar 2023

	50028 50 (♿) 10	51050 51 (♿) 10	50034 50 (♿) 10	51056 51 (♿) 10	50036 50 (♿) 10	51058 51 (♿) 10	50038 50 (♿) 10	50040 50 (♿) 10	50042 50 (♿) 10	50044 50 (♿) 10	50046 50 (♿) 10
Thun, Bahnhof	● 17 31	● 18 01	● 18 31	● 19 01	● 19 31	● 20 07	● 20 37	● 21 07	● 22 07	● 23 07	● 00 01
♠ 4' Thun, Postbrücke	● 17 33	● 18 03	● 18 33	● 19 03	● 19 33	● 20 08	● 20 38	● 21 08	● 22 08	● 23 08	● 00 02
Thun, Guisanplatz	● 17 33	● 18 03	● 18 33	● 19 03	● 19 33	● 20 09	● 20 39	● 21 09	● 22 09	● 23 09	● 00 03
Thun, Hauptkaserne	● 17 34	● 18 04	● 18 34	● 19 04	● 19 34	● 20 10	● 20 40	● 21 10	● 22 10	● 23 10	● 00 04
Thun, Dufourkaserne	● 17 35	● 18 05	● 18 35	● 19 05	● 19 35	● 20 10	● 20 40	● 21 10	● 22 10	● 23 10	● 00 04
Thun, Allmendstrasse/Polygon	● 17 35	● 18 05	● 18 35	● 19 05	● 19 35	● 20 10	● 20 40	● 21 10	● 22 10	● 23 10	● 00 04
♠ 1' Thun, Kleine Allmend	● 17 36	● 18 06	● 18 36	● 19 06	● 19 36	● 20 11	● 20 41	● 21 11	● 22 11	● 23 11	● 00 05
Thun, Zollhaus	● 17 38	● 18 08	● 18 38	● 19 08	● 19 38	● 20 13	● 20 43	● 21 13	● 22 13	● 23 13	● 00 07
Thierachern, unterer Schwand	● 17 39	● 18 09	● 18 39	● 19 09	● 19 39	● 20 15	● 20 45	● 21 15	● 22 15	● 23 15	● 00 09
Thierachern, mittlerer Schwand	● 17 41	● 18 11	● 18 41	● 19 11	● 19 41	● 20 16	● 20 46	● 21 16	● 22 16	● 23 16	● 00 10
Thierachern, Niesenstrasse	● 17 42	● 18 12	● 18 42	● 19 12	● 19 42	● 20 17	● 20 47	● 21 17	● 22 17	● 23 17	● 00 11
Thierachern, Oberer Schwand	● 17 43	● 18 13	● 18 43	● 19 13	● 19 43	● 20 18	● 20 48	● 21 18	● 22 18	● 23 18	● 00 12
Thierachern, Räbgass	● 17 44	● 18 14	● 18 44	● 19 14	● 19 44	● 20 18	● 20 48	● 21 18	● 22 18	● 23 18	● 00 12
Thierachern, Kirche	● 17 47	● 18 17	● 18 47	● 19 17	● 19 47	● 20 20	● 20 50	● 21 20	● 22 20	● 23 20	● 00 14
Thierachern, Egg	● 17 48	● 18 18	● 18 48	● 19 18	● 19 48	● 20 21	● 20 51	● 21 21	● 22 21	● 23 21	● 00 15
♠ 1' Thierachern, Wahlen	● 17 49	● 18 19	● 18 49	● 19 19	● 19 49	● 20 22	● 20 52	● 21 22	● 22 22	● 23 22	● 00 16
Thierachern, Sandbühl	● 17 50		● 18 50		● 19 50		● 20 53	● 21 23	● 22 23	● 23 23	● 00 17
Uebeschi, Weiersbühl	● 17 51		● 18 51		● 19 51		● 20 54	● 21 24	● 22 24	● 23 24	● 00 18
Uebeschi, Dorf	● 17 52		● 18 52		● 19 52		● 20 55	● 21 25	● 22 25	● 23 25	● 00 19
Uebeschi, Neubau	● 17 53		● 18 53		● 19 53		● 20 56	● 21 26	● 22 26	● 23 26	● 00 20
Uebeschi, Neurütti	● 17 53		● 18 53		● 19 53		● 20 56	● 21 26	● 22 26	● 23 26	● 00 20
Uebeschi, Dürrenbühl	● 17 54		● 18 54		● 19 54		● 20 57	● 21 27	● 22 27	● 23 27	● 00 21
Blumenstein, Secki	● 17 55		● 18 55		● 19 55		● 20 58	● 21 28	● 22 28	● 23 28	● 00 22
Blumenstein, Reckenbühl	● 17 56		● 18 56		● 19 56		● 20 58	● 21 28	● 22 28	● 23 28	● 00 22
Blumenstein, Lochmannsbühl	● 17 57		● 18 57		● 19 57		● 20 59	● 21 29	● 22 29	● 23 29	● 00 23
♠ 1' Blumenstein, Alte Post	● 17 58		● 18 58		● 19 58		● 21 00	● 21 30	● 22 30	● 23 30	● 00 24
Thierachern, Wegweiser		● 18 20		● 19 20		● 20 23					
Längenbühl, Weiermatt		● 18 22		● 19 22		● 20 24					
Längenbühl, Grizzlibär		● 18 23		● 19 23		● 20 25					
Längenbühl, Bach		● 18 24		● 19 24		● 20 26					
Forst b. Längenbühl, Breite		● 18 25		● 19 25		● 20 27					
Forst b. Längenbühl, Käserei		● 18 25		● 19 25		● 20 27					
♠ 1' Wattenwil, Rössli		● 18 27		● 19 27		● 20 29					
Wattenwil, Bären		● 18 28		● 19 28		● 20 29					
♠ 1' Wattenwil, Postgasse		● 18 29		● 19 29		● 20 31					
Wattenwil, Ey						● 20 32					
Wattenwil, Stockern						● 20 32					
Wattenwil, Lischen						● 20 33					
Wattenwil, Mettlen						● 20 34					
Blumenstein, Bad						● 20 36					
♠ 1' Blumenstein, Dorf						● 20 38					● 00 25
Blumenstein, Bad											● 00 25
Wattenwil, Mettlen											● 00 27
Wattenwil, Stockern											● 00 28
♠ 1' Wattenwil, Postgasse											● 00 30
♠ 1' Wattenwil, Rössli											● 00 31
Forst b. Längenbühl, Breite											● 00 33
Längenbühl, Grizzlibär											● 00 35
Thierachern, Wegweiser											● 00 37

10 Rollstühle und Kinderwagen haben Vorrang

31.050 Blumenstein - Uebeschi - Thun - (Linie 50) 
Blumenstein - Wattenwil - Thun - (Linie 51) 












Stand: 10. Januar 2023

	51003 51 ( 10)	50003 50 ( 10)	51005 51 ( 10)	50007 50 ( 10)	50013 50 ( 10)	51013 51 ( 10)	50017 50 ( 10)	51017 51 ( 10)	50021 50 ( 10)	51019 51 ( 10)	50023 50 ( 10)
←											
† 1' Blumenstein, Alte Post		● 06 00		● 06 30	● 07 00		● 08 00		● 09 00		● 10 00
Blumenstein, Lochmannsbühl		● 06 00		● 06 30	● 07 00		● 08 00		● 09 00		● 10 00
Blumenstein, Reckenbühl		● 06 01		● 06 31	● 07 01		● 08 01		● 09 01		● 10 01
Blumenstein, Secki		● 06 01		● 06 31	● 07 01		● 08 01		● 09 01		● 10 01
Uebeschi, Dürrenbühl		● 06 02		● 06 32	● 07 02		● 08 02		● 09 02		● 10 02
Uebeschi, Neurütli		● 06 03		● 06 33	● 07 03		● 08 03		● 09 03		● 10 03
Uebeschi, Neubau		● 06 04		● 06 34	● 07 04		● 08 04		● 09 04		● 10 04
Uebeschi, Dorf		● 06 05		● 06 35	● 07 05		● 08 05		● 09 05		● 10 05
Uebeschi, Weiersbühl		● 06 06		● 06 36	● 07 06		● 08 06		● 09 06		● 10 06
Thierachern, Sandbühl		● 06 07		● 06 37	● 07 07		● 08 07		● 09 07		● 10 07
† 1' Blumenstein, Dorf			● 06 21								
Blumenstein, Bad			● 06 21								
Wattenwil, Mettlen			● 06 23								
Wattenwil, Lischen			● 06 23								
Wattenwil, Stockern			● 06 24								
Wattenwil, Ey			● 06 25								
† 1' Wattenwil, Postgasse			● 06 28								
† 1' Wattenwil, Postgasse	● 05 58		● 06 28			● 07 30		● 08 30		● 09 30	
Wattenwil, Bären	● 05 58		● 06 28			● 07 30		● 08 30		● 09 30	
† 1' Wattenwil, Rössli	● 05 59		● 06 29			● 07 31		● 08 31		● 09 31	
Forst b. Längenbühl, Käseri	● 06 01		● 06 31			● 07 33		● 08 33		● 09 33	
Forst b. Längenbühl, Breite	● 06 01		● 06 31			● 07 33		● 08 33		● 09 33	
Längenbühl, Bach	● 06 02		● 06 32			● 07 34		● 08 34		● 09 34	
Längenbühl, Grizzlibär	● 06 03		● 06 33			● 07 35		● 08 35		● 09 35	
Längenbühl, Weiermatt	● 06 04		● 06 34			● 07 36		● 08 36		● 09 36	
Thierachern, Wegweiser	● 06 05		● 06 35			● 07 37		● 08 37		● 09 37	
† 1' Thierachern, Wahlen	● 06 08	● 06 09	● 06 38	● 06 39	● 07 09	● 07 39	● 08 09	● 08 39	● 09 09	● 09 39	● 10 09
Thierachern, Egg		● 06 10		● 06 40	● 07 10	● 07 40	● 08 10	● 08 40	● 09 10	● 09 40	● 10 10
Thierachern, Kirche		● 06 12		● 06 42	● 07 12	● 07 42	● 08 12	● 08 42	● 09 12	● 09 42	● 10 12
Thierachern, Rābgass		● 06 13		● 06 43	● 07 13	● 07 43	● 08 13	● 08 43	● 09 13	● 09 43	● 10 13
Thierachern, Oberer Schwand		● 06 14		● 06 44	● 07 14	● 07 44	● 08 14	● 08 44	● 09 14	● 09 44	● 10 14
Thierachern, Niesenstrasse		● 06 15		● 06 45	● 07 15	● 07 45	● 08 15	● 08 45	● 09 15	● 09 45	● 10 15
Thierachern, mittlerer Schwand		● 06 16		● 06 46	● 07 16	● 07 46	● 08 16	● 08 46	● 09 16	● 09 46	● 10 16
Thierachern, unterer Schwand		● 06 17		● 06 47	● 07 17	● 07 47	● 08 17	● 08 47	● 09 17	● 09 47	● 10 17
Thun, Zollhaus		● 06 19		● 06 49	● 07 19	● 07 49	● 08 19	● 08 49	● 09 19	● 09 49	● 10 19
† 1' Thun, Kleine Allmend		● 06 21		● 06 51	● 07 21	● 07 51	● 08 21	● 08 51	● 09 21	● 09 51	● 10 21
Thun, Allmendstrasse/Polygon		● 06 22		● 06 52	● 07 22	● 07 52	● 08 22	● 08 52	● 09 22	● 09 52	● 10 22
Thun, Dufourkaserne		● 06 22		● 06 52	● 07 22	● 07 52	● 08 22	● 08 52	● 09 22	● 09 52	● 10 22
Thun, Hauptkaserne		● 06 23		● 06 53	● 07 23	● 07 53	● 08 23	● 08 53	● 09 23	● 09 53	● 10 23
Thun, Guisanplatz		● 06 24		● 06 54	● 07 24	● 07 54	● 08 24	● 08 54	● 09 24	● 09 54	● 10 24
† 4' Thun, Postbrücke		● 06 25		● 06 55	● 07 25	● 07 55	● 08 25	● 08 55	● 09 25	● 09 55	● 10 25
Thun, Bahnhof		● 06 27		● 06 57	● 07 27	● 07 57	● 08 27	● 08 57	● 09 27	● 09 57	● 10 27

10 Rollstühle und Kinderwagen haben Vortritt

31.050 Blumenstein - Uebeschi - Thun - (Linie 50) 
Blumenstein - Wattenwil - Thun - (Linie 51) 












Stand: 10. Januar 2023

	51025 51 ( 10)	50027 50 ( 10)	51029 51 ( 10)	50029 50 ( 10)	51033 51 ( 10)	50033 50 ( 10)	51039 51 ( 10)	50037 50 ( 10)	51043 51 ( 10)	50041 50 ( 10)	51049 51 ( 10)
† 1 Blumenstein, Alte Post		● 11 00		● 12 00		● 13 00		● 14 00		● 15 00	
Blumenstein, Lochmannsbühl		● 11 00		● 12 00		● 13 00		● 14 00		● 15 00	
Blumenstein, Reckenbühl		● 11 01		● 12 01		● 13 01		● 14 01		● 15 01	
Blumenstein, Secki		● 11 01		● 12 01		● 13 01		● 14 01		● 15 01	
Uebeschi, Dürrenbühl		● 11 02		● 12 02		● 13 02		● 14 02		● 15 02	
Uebeschi, Neurütti		● 11 03		● 12 03		● 13 03		● 14 03		● 15 03	
Uebeschi, Neubau		● 11 04		● 12 04		● 13 04		● 14 04		● 15 04	
Uebeschi, Dorf		● 11 05		● 12 05		● 13 05		● 14 05		● 15 05	
Uebeschi, Weiersbühl		● 11 06		● 12 06		● 13 06		● 14 06		● 15 06	
Thierachern, Sandbühl		● 11 07		● 12 07		● 13 07		● 14 07		● 15 07	
† 1 Wattenwil, Postgasse	● 10 30		● 11 30		● 12 30		● 13 30		● 14 30		● 15 30
Wattenwil, Bären	● 10 30		● 11 30		● 12 30		● 13 30		● 14 30		● 15 30
† 1 Wattenwil, Rössli	● 10 31		● 11 31		● 12 31		● 13 31		● 14 31		● 15 31
Forst b. Längenbühl, Käserei	● 10 33		● 11 33		● 12 33		● 13 33		● 14 33		● 15 33
Forst b. Längenbühl, Breite	● 10 33		● 11 33		● 12 33		● 13 33		● 14 33		● 15 33
Längenbühl, Bach	● 10 34		● 11 34		● 12 34		● 13 34		● 14 34		● 15 34
Längenbühl, Grizzlibär	● 10 35		● 11 35		● 12 35		● 13 35		● 14 35		● 15 35
Längenbühl, Weiermatt	● 10 36		● 11 36		● 12 36		● 13 36		● 14 36		● 15 36
Thierachern, Wegweiser	● 10 37		● 11 37		● 12 37		● 13 37		● 14 37		● 15 37
† 1 Thierachern, Wahlen	● 10 39	● 11 09	● 11 39	● 12 09	● 12 39	● 13 09	● 13 39	● 14 09	● 14 39	● 15 09	● 15 39
Thierachern, Egg	● 10 40	● 11 10	● 11 40	● 12 10	● 12 40	● 13 10	● 13 40	● 14 10	● 14 40	● 15 10	● 15 40
Thierachern, Kirche	● 10 42	● 11 12	● 11 42	● 12 12	● 12 42	● 13 12	● 13 42	● 14 12	● 14 42	● 15 12	● 15 42
Thierachern, Räbgass	● 10 43	● 11 13	● 11 43	● 12 13	● 12 43	● 13 13	● 13 43	● 14 13	● 14 43	● 15 13	● 15 43
Thierachern, Oberer Schwand	● 10 44	● 11 14	● 11 44	● 12 14	● 12 44	● 13 14	● 13 44	● 14 14	● 14 44	● 15 14	● 15 44
Thierachern, Niesenstrasse	● 10 45	● 11 15	● 11 45	● 12 15	● 12 45	● 13 15	● 13 45	● 14 15	● 14 45	● 15 15	● 15 45
Thierachern, mittlerer Schwand	● 10 46	● 11 16	● 11 46	● 12 16	● 12 46	● 13 16	● 13 46	● 14 16	● 14 46	● 15 16	● 15 46
Thierachern, unterer Schwand	● 10 47	● 11 17	● 11 47	● 12 17	● 12 47	● 13 17	● 13 47	● 14 17	● 14 47	● 15 17	● 15 47
Thun, Zollhaus	● 10 49	● 11 19	● 11 49	● 12 19	● 12 49	● 13 19	● 13 49	● 14 19	● 14 49	● 15 19	● 15 49
† 1 Thun, Kleine Allmend	● 10 51	● 11 21	● 11 51	● 12 21	● 12 51	● 13 21	● 13 51	● 14 21	● 14 51	● 15 21	● 15 51
Thun, Allmendstrasse/Polygon	● 10 52	● 11 22	● 11 52	● 12 22	● 12 52	● 13 22	● 13 52	● 14 22	● 14 52	● 15 22	● 15 52
Thun, Dufourkaserne	● 10 52	● 11 22	● 11 52	● 12 22	● 12 52	● 13 22	● 13 52	● 14 22	● 14 52	● 15 22	● 15 52
Thun, Hauptkaserne	● 10 53	● 11 23	● 11 53	● 12 23	● 12 53	● 13 23	● 13 53	● 14 23	● 14 53	● 15 23	● 15 53
Thun, Guisanplatz	● 10 54	● 11 24	● 11 54	● 12 24	● 12 54	● 13 24	● 13 54	● 14 24	● 14 54	● 15 24	● 15 54
† 4 Thun, Postbrücke	● 10 55	● 11 25	● 11 55	● 12 25	● 12 55	● 13 25	● 13 55	● 14 25	● 14 55	● 15 25	● 15 55
Thun, Bahnhof	● 10 57	● 11 27	● 11 57	● 12 27	● 12 57	● 13 27	● 13 57	● 14 27	● 14 57	● 15 27	● 15 57

10 Rollstühle und Kinderwagen haben Vortritt

31.050 Blumenstein - Uebeschi - Thun - (Linie 50) 
Blumenstein - Wattenwil - Thun - (Linie 51) 

Stand: 10. Januar 2023































































	50045 50 ( 10)	51055 51 ( 10)	50053 50 ( 10)	51059 51 ( 10)	50057 50 ( 10)	51063 51 ( 10)	50061 50 ( 10)	51067 51 ( 10)	50063 50 ( 10)	51069 51 ( 10)	51073 51 ( 10)
←											
♣ 1' Blumenstein, Alte Post	● 16 00		● 17 00		● 18 00		● 19 00		● 20 00		● 21 30
Blumenstein, Lochmannsbühl	● 16 00		● 17 00		● 18 00		● 19 00		● 20 00		
Blumenstein, Reckenbühl	● 16 01		● 17 01		● 18 01		● 19 01		● 20 01		
Blumenstein, Secki	● 16 01		● 17 01		● 18 01		● 19 01		● 20 01		
Uebeschi, Dürrenbühl	● 16 02		● 17 02		● 18 02		● 19 02		● 20 02		
Uebeschi, Neurütti	● 16 03		● 17 03		● 18 03		● 19 03		● 20 03		
Uebeschi, Neubau	● 16 04		● 17 04		● 18 04		● 19 04		● 20 04		
Uebeschi, Dorf	● 16 05		● 17 05		● 18 05		● 19 05		● 20 05		
Uebeschi, Weiersbühl	● 16 06		● 17 06		● 18 06		● 19 06		● 20 06		
Thierachern, Sandbühl	● 16 07		● 17 07		● 18 07		● 19 07		● 20 07		
♣ 1' Blumenstein, Dorf										● 20 27	● 21 31
Blumenstein, Bad										● 20 27	● 21 31
Wattenwil, Mettlen										● 20 29	● 21 33
Wattenwil, Lischen										● 20 29	● 21 33
Wattenwil, Stockern										● 20 30	● 21 34
Wattenwil, Ey										● 20 30	● 21 34
♣ 1' Wattenwil, Postgasse										● 20 32	● 21 36
♣ 1' Wattenwil, Postgasse		● 16 30		● 17 30		● 18 30		● 19 30		● 20 32	● 21 36
Wattenwil, Bären		● 16 30		● 17 30		● 18 30		● 19 30		● 20 32	● 21 36
♣ 1' Wattenwil, Rössli		● 16 31		● 17 31		● 18 31		● 19 31		● 20 33	● 21 37
Forst b. Längenbühl, Käserei		● 16 33		● 17 33		● 18 33		● 19 33		● 20 34	● 21 38
Forst b. Längenbühl, Breite		● 16 33		● 17 33		● 18 33		● 19 33		● 20 35	● 21 39
Längenbühl, Bach		● 16 34		● 17 34		● 18 34		● 19 34		● 20 36	● 21 40
Längenbühl, Grizzlibär		● 16 35		● 17 35		● 18 35		● 19 35		● 20 37	● 21 41
Längenbühl, Weiermatt		● 16 36		● 17 36		● 18 36		● 19 36		● 20 38	● 21 42
Thierachern, Wegweiser		● 16 37		● 17 37		● 18 37		● 19 37		● 20 39	● 21 43
♣ 1' Thierachern, Wahlen	● 16 09	● 16 39	● 17 09	● 17 39	● 18 09	● 18 39	● 19 09	● 19 39	● 20 09	● 20 41	● 21 45
Thierachern, Egg	● 16 10	● 16 40	● 17 10	● 17 40	● 18 10	● 18 40	● 19 10	● 19 40	● 20 10	● 20 41	● 21 45
Thierachern, Kirche	● 16 12	● 16 42	● 17 12	● 17 42	● 18 12	● 18 42	● 19 12	● 19 42	● 20 12	● 20 43	● 21 47
Thierachern, Räbgass	● 16 13	● 16 43	● 17 13	● 17 43	● 18 13	● 18 43	● 19 13	● 19 43	● 20 13	● 20 44	● 21 48
Thierachern, Oberer Schwand	● 16 14	● 16 44	● 17 14	● 17 44	● 18 14	● 18 44	● 19 14	● 19 44	● 20 14	● 20 45	● 21 49
Thierachern, Niesenstrasse	● 16 15	● 16 45	● 17 15	● 17 45	● 18 15	● 18 45	● 19 15	● 19 45	● 20 15	● 20 46	
Thierachern, mittlerer Schwand	● 16 16	● 16 46	● 17 16	● 17 46	● 18 16	● 18 46	● 19 16	● 19 46	● 20 16	● 20 47	
Thierachern, unterer Schwand	● 16 17	● 16 47	● 17 17	● 17 47	● 18 17	● 18 47	● 19 17	● 19 47	● 20 17	● 20 48	
Thun, Zollhaus	● 16 19	● 16 49	● 17 19	● 17 49	● 18 19	● 18 49	● 19 19	● 19 49	● 20 19	● 20 50	● 21 50
♣ 1' Thun, Kleine Allmend	● 16 21	● 16 51	● 17 21	● 17 51	● 18 21	● 18 51	● 19 21	● 19 51	● 20 21	● 20 52	● 21 52
Thun, Allmendstrasse/Polygon	● 16 22	● 16 52	● 17 22	● 17 52	● 18 22	● 18 52	● 19 22	● 19 52	● 20 22	● 20 52	● 21 52
Thun, Dufourkaserne	● 16 22	● 16 52	● 17 22	● 17 52	● 18 22	● 18 52	● 19 22	● 19 52	● 20 22	● 20 53	● 21 53
Thun, Hauptkaserne	● 16 23	● 16 53	● 17 23	● 17 53	● 18 23	● 18 53	● 19 23	● 19 53	● 20 23	● 20 53	● 21 53
Thun, Guisanplatz	● 16 24	● 16 54	● 17 24	● 17 54	● 18 24	● 18 54	● 19 24	● 19 54	● 20 24	● 20 54	● 21 54
♣ 4' Thun, Postbrücke	● 16 25	● 16 55	● 17 25	● 17 55	● 18 25	● 18 55	● 19 25	● 19 55	● 20 25	● 20 55	● 21 55
Thun, Bahnhof	● 16 27	● 16 57	● 17 27	● 17 57	● 18 27	● 18 57	● 19 27	● 19 57	● 20 27	● 20 57	● 21 57

¹⁰ Rollstühle und Kinderwagen haben Vortritt

31.050 Blumenstein - Uebeschi - Thun - (Linie 50) 
Blumenstein - Wattenwil - Thun - (Linie 51) 

Stand: 10. Januar 2023












④

	51075 51  ¹⁰	51079 51  ¹⁰
←		
† 1' Blumenstein, Alte Post	 22 30	 23 30
† 1' Blumenstein, Dorf	 22 31	 23 31
Blumenstein, Bad	 22 31	 23 31
Wattenwil, Mettlen	 22 33	 23 33
Wattenwil, Lischen	 22 33	 23 33
Wattenwil, Stockern	 22 34	 23 34
Wattenwil, Ey	 22 34	 23 34
† 1' Wattenwil, Postgasse	 22 36	 23 36
† 1' Wattenwil, Postgasse	 22 36	 23 36
Wattenwil, Bären	 22 36	 23 36
† 1' Wattenwil, Rössli	 22 37	 23 37
Forst b. Längenbühl, Käserei	 22 38	 23 38
Forst b. Längenbühl, Breite	 22 39	 23 39
Längenbühl, Bach	 22 40	 23 40
Längenbühl, Grizzlibär	 22 41	 23 41
Längenbühl, Weiermatt	 22 42	 23 42
Thierachern, Wegweiser	 22 43	 23 43
† 1' Thierachern, Wahlen	 22 45	 23 45
Thierachern, Egg	 22 45	 23 45
Thierachern, Kirche	 22 47	 23 47
Thierachern, Räbgass	 22 48	 23 48
Thierachern, Oberer Schwand	 22 49	 23 49
Thun, Zollhaus	 22 50	 23 50
† 1' Thun, Kleine Allmend	 22 52	 23 52
Thun, Allmendstrasse/Polygon	 22 52	 23 52
Thun, Dufourkaserne	 22 53	 23 53
Thun, Hauptkaserne	 22 53	 23 53
Thun, Guisanplatz	 22 54	 23 54
† 4' Thun, Postbrücke	 22 55	 23 55
Thun, Bahnhof	 22 57	 23 57

¹⁰ Rollstühle und Kinderwagen haben Vortritt

31.050 Thun - Uebeschi - Blumenstein - (Linie 50) 
Thun - Wattenwil - Blumenstein - (Linie 51) 












Stand: 10. Januar 2023

	50004 50 <small>( 10</small>	51000 51 <small>( 10</small>	50006 50 <small>( 10</small>	51006 51 <small>( 10</small>	50008 50 <small>( 10</small>	50010 50 <small>( 10</small>	50012 50 <small>( 10</small>	51016 51 <small>( 10</small>	50014 50 <small>( 10</small>	51022 51 <small>( 10</small>	50016 50 <small>( 10</small>
Thun, Bahnhof	● 06 31	● 07 01	● 07 31	● 08 01	● 08 31	● 09 31	● 10 31	● 11 01	● 11 31	● 12 01	● 12 31
† 4' Thun, Postbrücke	● 06 33	● 07 03	● 07 33	● 08 03	● 08 33	● 09 33	● 10 33	● 11 03	● 11 33	● 12 03	● 12 33
Thun, Guisanplatz	● 06 33	● 07 03	● 07 33	● 08 03	● 08 33	● 09 33	● 10 33	● 11 03	● 11 33	● 12 03	● 12 33
Thun, Hauptkaserne	● 06 34	● 07 04	● 07 34	● 08 04	● 08 34	● 09 34	● 10 34	● 11 04	● 11 34	● 12 04	● 12 34
Thun, Dufourkaserne	● 06 35	● 07 05	● 07 35	● 08 05	● 08 35	● 09 35	● 10 35	● 11 05	● 11 35	● 12 05	● 12 35
Thun, Allmendstrasse/Polygon	● 06 35	● 07 05	● 07 35	● 08 05	● 08 35	● 09 35	● 10 35	● 11 05	● 11 35	● 12 05	● 12 35
† 1' Thun, Kleine Allmend	● 06 36	● 07 06	● 07 36	● 08 06	● 08 36	● 09 36	● 10 36	● 11 06	● 11 36	● 12 06	● 12 36
Thun, Zollhaus	● 06 38	● 07 08	● 07 38	● 08 08	● 08 38	● 09 38	● 10 38	● 11 08	● 11 38	● 12 08	● 12 38
Thierachern, unterer Schwand		● 07 09	● 07 39	● 08 09	● 08 39	● 09 39	● 10 39	● 11 09	● 11 39	● 12 09	● 12 39
Thierachern, mittlerer Schwand		● 07 11	● 07 41	● 08 11	● 08 41	● 09 41	● 10 41	● 11 11	● 11 41	● 12 11	● 12 41
Thierachern, Niesenstrasse		● 07 12	● 07 42	● 08 12	● 08 42	● 09 42	● 10 42	● 11 12	● 11 42	● 12 12	● 12 42
Thierachern, Oberer Schwand	● 06 40	● 07 13	● 07 43	● 08 13	● 08 43	● 09 43	● 10 43	● 11 13	● 11 43	● 12 13	● 12 43
Thierachern, Rägass	● 06 41	● 07 14	● 07 44	● 08 14	● 08 44	● 09 44	● 10 44	● 11 14	● 11 44	● 12 14	● 12 44
Thierachern, Kirche	● 06 44	● 07 17	● 07 47	● 08 17	● 08 47	● 09 47	● 10 47	● 11 17	● 11 47	● 12 17	● 12 47
Thierachern, Egg	● 06 45	● 07 18	● 07 48	● 08 18	● 08 48	● 09 48	● 10 48	● 11 18	● 11 48	● 12 18	● 12 48
† 1' Thierachern, Wahlen	● 06 46	● 07 19	● 07 49	● 08 19	● 08 49	● 09 49	● 10 49	● 11 19	● 11 49	● 12 19	● 12 49
Thierachern, Sandbühl	● 06 47		● 07 50		● 08 50	● 09 50	● 10 50		● 11 50		● 12 50
Uebeschi, Weiersbühl	● 06 48		● 07 51		● 08 51	● 09 51	● 10 51		● 11 51		● 12 51
Uebeschi, Dorf	● 06 49		● 07 52		● 08 52	● 09 52	● 10 52		● 11 52		● 12 52
Uebeschi, Neubau	● 06 50		● 07 53		● 08 53	● 09 53	● 10 53		● 11 53		● 12 53
Uebeschi, Neurütli	● 06 50		● 07 53		● 08 53	● 09 53	● 10 53		● 11 53		● 12 53
Uebeschi, Dürrenbühl	● 06 51		● 07 54		● 08 54	● 09 54	● 10 54		● 11 54		● 12 54
Blumenstein, Secki	● 06 52		● 07 55		● 08 55	● 09 55	● 10 55		● 11 55		● 12 55
Blumenstein, Reckenbühl	● 06 53		● 07 56		● 08 56	● 09 56	● 10 56		● 11 56		● 12 56
Blumenstein, Lochmannsbühl	● 06 54		● 07 57		● 08 57	● 09 57	● 10 57		● 11 57		● 12 57
† 1' Blumenstein, Alte Post	● 06 55		● 07 58		● 08 58	● 09 58	● 10 58		● 11 58		● 12 58
Thierachern, Wegweiser		● 07 20		● 08 20				● 11 20		● 12 20	
Längenbühl, Weiermatt		● 07 22		● 08 22				● 11 22		● 12 22	
Längenbühl, Grizzlibär		● 07 23		● 08 23				● 11 23		● 12 23	
Längenbühl, Bach		● 07 24		● 08 24				● 11 24		● 12 24	
Forst b. Längenbühl, Breite		● 07 25		● 08 25				● 11 25		● 12 25	
Forst b. Längenbühl, Käserei		● 07 25		● 08 25				● 11 25		● 12 25	
† 1' Wattenwil, Rössli		● 07 27		● 08 27				● 11 27		● 12 27	
Wattenwil, Bären		● 07 28		● 08 28				● 11 28		● 12 28	
† 1' Wattenwil, Postgasse		● 07 29		● 08 29				● 11 29		● 12 29	
Wattenwil, Ey				● 08 30						● 12 30	
Wattenwil, Stockern				● 08 30						● 12 30	
Wattenwil, Lischen				● 08 31						● 12 31	
Wattenwil, Mettlen				● 08 32						● 12 32	
Blumenstein, Bad				● 08 34						● 12 34	
† 1' Blumenstein, Dorf				● 08 35						● 12 35	

 Rollstühle und Kinderwagen haben Vortritt

31.050 Thun - Uebeschi - Blumenstein - (Linie 50) 
Thun - Wattenwil - Blumenstein - (Linie 51) 

















































































































































































Stand: 10. Januar 2023

	50018 50 ( 10)	51032 51 ( 10)	50020 50 ( 10)	50022 50 ( 10)	51040 51 ( 10)	50024 50 ( 10)	51044 51 ( 10)	50028 50 ( 10)	51052 51 ( 10)	50034 50 ( 10)	50036 50 ( 10)
Thun, Bahnhof	● 13 31	● 14 01	● 14 31	● 15 31	● 16 01	● 16 31	● 17 01	● 17 31	● 18 01	● 18 31	● 19 31
↯ 4' Thun, Postbrücke	● 13 33	● 14 03	● 14 33	● 15 33	● 16 03	● 16 33	● 17 03	● 17 33	● 18 03	● 18 33	● 19 33
Thun, Guisanplatz	● 13 33	● 14 03	● 14 33	● 15 33	● 16 03	● 16 33	● 17 03	● 17 33	● 18 03	● 18 33	● 19 33
Thun, Hauptkaserne	● 13 34	● 14 04	● 14 34	● 15 34	● 16 04	● 16 34	● 17 04	● 17 34	● 18 04	● 18 34	● 19 34
Thun, Dufourkaserne	● 13 35	● 14 05	● 14 35	● 15 35	● 16 05	● 16 35	● 17 05	● 17 35	● 18 05	● 18 35	● 19 35
Thun, Allmendstrasse/Polygon	● 13 35	● 14 05	● 14 35	● 15 35	● 16 05	● 16 35	● 17 05	● 17 35	● 18 05	● 18 35	● 19 35
↯ 1' Thun, Kleine Allmend	● 13 36	● 14 06	● 14 36	● 15 36	● 16 06	● 16 36	● 17 06	● 17 36	● 18 06	● 18 36	● 19 36
Thun, Zollhaus	● 13 38	● 14 08	● 14 38	● 15 38	● 16 08	● 16 38	● 17 08	● 17 38	● 18 08	● 18 38	● 19 38
Thierachern, unterer Schwand	● 13 39	● 14 09	● 14 39	● 15 39	● 16 09	● 16 39	● 17 09	● 17 39	● 18 09	● 18 39	● 19 39
Thierachern, mittlerer Schwand	● 13 41	● 14 11	● 14 41	● 15 41	● 16 11	● 16 41	● 17 11	● 17 41	● 18 11	● 18 41	● 19 41
Thierachern, Niesenstrasse	● 13 42	● 14 12	● 14 42	● 15 42	● 16 12	● 16 42	● 17 12	● 17 42	● 18 12	● 18 42	● 19 42
Thierachern, Oberer Schwand	● 13 43	● 14 13	● 14 43	● 15 43	● 16 13	● 16 43	● 17 13	● 17 43	● 18 13	● 18 43	● 19 43
Thierachern, Räbgass	● 13 44	● 14 14	● 14 44	● 15 44	● 16 14	● 16 44	● 17 14	● 17 44	● 18 14	● 18 44	● 19 44
Thierachern, Kirche	● 13 47	● 14 17	● 14 47	● 15 47	● 16 17	● 16 47	● 17 17	● 17 47	● 18 17	● 18 47	● 19 47
Thierachern, Egg	● 13 48	● 14 18	● 14 48	● 15 48	● 16 18	● 16 48	● 17 18	● 17 48	● 18 18	● 18 48	● 19 48
↯ 1' Thierachern, Wahlen	● 13 49	● 14 19	● 14 49	● 15 49	● 16 19	● 16 49	● 17 19	● 17 49	● 18 19	● 18 49	● 19 49
Thierachern, Sandbühl	● 13 50		● 14 50	● 15 50		● 16 50		● 17 50		● 18 50	● 19 50
Uebeschi, Weiersbühl	● 13 51		● 14 51	● 15 51		● 16 51		● 17 51		● 18 51	● 19 51
Uebeschi, Dorf	● 13 52		● 14 52	● 15 52		● 16 52		● 17 52		● 18 52	● 19 52
Uebeschi, Neubau	● 13 53		● 14 53	● 15 53		● 16 53		● 17 53		● 18 53	● 19 53
Uebeschi, Neurütti	● 13 53		● 14 53	● 15 53		● 16 53		● 17 53		● 18 53	● 19 53
Uebeschi, Dürrenbühl	● 13 54		● 14 54	● 15 54		● 16 54		● 17 54		● 18 54	● 19 54
Blumenstein, Secki	● 13 55		● 14 55	● 15 55		● 16 55		● 17 55		● 18 55	● 19 55
Blumenstein, Reckenbühl	● 13 56		● 14 56	● 15 56		● 16 56		● 17 56		● 18 56	● 19 56
Blumenstein, Lochmannsbühl	● 13 57		● 14 57	● 15 57		● 16 57		● 17 57		● 18 57	● 19 57
↯ 1' Blumenstein, Alte Post	● 13 58		● 14 58	● 15 58		● 16 58		● 17 58		● 18 58	● 19 58
Thierachern, Wegweiser		● 14 20			● 16 20		● 17 20		● 18 20		
Längenbühl, Weiermatt		● 14 22			● 16 22		● 17 22		● 18 22		
Längenbühl, Grizzlibär		● 14 23			● 16 23		● 17 23		● 18 23		
Längenbühl, Bach		● 14 24			● 16 24		● 17 24		● 18 24		
Forst b. Längenbühl, Breite		● 14 25			● 16 25		● 17 25		● 18 25		
Forst b. Längenbühl, Käserei		● 14 25			● 16 25		● 17 25		● 18 25		
↯ 1' Wattenwil, Rössli		● 14 27			● 16 27		● 17 27		● 18 27		
Wattenwil, Bären		● 14 28			● 16 28		● 17 28		● 18 28		
↯ 1' Wattenwil, Postgasse		● 14 29		● 16 29		● 17 29		● 18 29			
Wattenwil, Ey		● 14 30						● 18 30			
Wattenwil, Stockern		● 14 30						● 18 30			
Wattenwil, Lischen		● 14 31						● 18 31			
Wattenwil, Mettlen		● 14 32						● 18 32			
Blumenstein, Bad		● 14 34						● 18 34			
↯ 1' Blumenstein, Dorf		● 14 35						● 18 35			

 Rollstühle und Kinderwagen haben Vortritt

31.050 Thun - Uebeschi - Blumenstein - (Linie 50) 
Thun - Wattenwil - Blumenstein - (Linie 51) 












Stand: 10. Januar 2023

	51058 51 <small>( 10)</small>	50038 50 <small>( 10)</small>	50040 50 <small>( 10)</small>	50042 50 <small>( 10)</small>	50044 50 <small>( 10)</small>	50046 50 <small>( 10)</small>
Thun, Bahnhof	 20 07	 20 37	 21 07	 22 07	 23 07	 00 01
✚ 4' Thun, Postbrücke	 20 08	 20 38	 21 08	 22 08	 23 08	 00 02
Thun, Guisanplatz	 20 09	 20 39	 21 09	 22 09	 23 09	 00 03
Thun, Hauptkaserne	 20 10	 20 40	 21 10	 22 10	 23 10	 00 04
Thun, Dufourkaserne	 20 10	 20 40	 21 10	 22 10	 23 10	 00 04
Thun, Allmendstrasse/Polygon	 20 10	 20 40	 21 10	 22 10	 23 10	 00 04
✚ 1' Thun, Kleine Allmend	 20 11	 20 41	 21 11	 22 11	 23 11	 00 05
Thun, Zollhaus	 20 13	 20 43	 21 13	 22 13	 23 13	 00 07
Thierachern, unterer Schwand	 20 15	 20 45	 21 15	 22 15	 23 15	 00 09
Thierachern, mittlerer Schwand	 20 16	 20 46	 21 16	 22 16	 23 16	 00 10
Thierachern, Niesenstrasse	 20 17	 20 47	 21 17	 22 17	 23 17	 00 11
Thierachern, Oberer Schwand	 20 18	 20 48	 21 18	 22 18	 23 18	 00 12
Thierachern, Räbgass	 20 18	 20 48	 21 18	 22 18	 23 18	 00 12
Thierachern, Kirche	 20 20	 20 50	 21 20	 22 20	 23 20	 00 14
Thierachern, Egg	 20 21	 20 51	 21 21	 22 21	 23 21	 00 15
✚ 1' Thierachern, Wahlen	 20 22	 20 52	 21 22	 22 22	 23 22	 00 16
Thierachern, Sandbühl		 20 53	 21 23	 22 23	 23 23	 00 17
Uebeschi, Weiersbühl		 20 54	 21 24	 22 24	 23 24	 00 18
Uebeschi, Dorf		 20 55	 21 25	 22 25	 23 25	 00 19
Uebeschi, Neubau		 20 56	 21 26	 22 26	 23 26	 00 20
Uebeschi, Neurütti		 20 56	 21 26	 22 26	 23 26	 00 20
Uebeschi, Dürrenbühl		 20 57	 21 27	 22 27	 23 27	 00 21
Blumenstein, Secki		 20 58	 21 28	 22 28	 23 28	 00 22
Blumenstein, Reckenbühl		 20 58	 21 28	 22 28	 23 28	 00 22
Blumenstein, Lochmannsbühl		 20 59	 21 29	 22 29	 23 29	 00 23
✚ 1' Blumenstein, Alte Post		 21 00	 21 30	 22 30	 23 30	 00 24
Thierachern, Wegweiser	 20 23					
Längenbühl, Weiermatt	 20 24					
Längenbühl, Grizzlibär	 20 25					
Längenbühl, Bach	 20 26					
Forst b. Längenbühl, Breite	 20 27					
Forst b. Längenbühl, Käserei	 20 27					
✚ 1' Wattenwil, Rössli	 20 29					
Wattenwil, Bären	 20 29					
✚ 1' Wattenwil, Postgasse	 20 31					
Wattenwil, Ey	 20 32					
Wattenwil, Stockern	 20 32					
Wattenwil, Lischen	 20 33					
Wattenwil, Mettlen	 20 34					
Blumenstein, Bad	 20 36					
✚ 1' Blumenstein, Dorf	 20 38					 00 25
Blumenstein, Bad						 00 25
Wattenwil, Mettlen						 00 27
Wattenwil, Stockern						 00 28
✚ 1' Wattenwil, Postgasse						 00 30
✚ 1' Wattenwil, Rössli						 00 31
Forst b. Längenbühl, Breite						 00 33
Längenbühl, Grizzlibär						 00 35
Thierachern, Wegweiser						 00 37

¹⁰ Rollstühle und Kinderwagen haben Vortritt

31.050 Blumenstein - Uebeschi - Thun - (Linie 50) 
Blumenstein - Wattenwil - Thun - (Linie 51) 

Stand: 10. Januar 2023

	51001 51 <small>( ¹⁰)</small>	50003 50 <small>( ¹⁰)</small>	51005 51 <small>( ¹⁰)</small>	50007 50 <small>( ¹⁰)</small>	50013 50 <small>( ¹⁰)</small>	51013 51 <small>( ¹⁰)</small>	50017 50 <small>( ¹⁰)</small>	50019 50 <small>( ¹⁰)</small>	50023 50 <small>( ¹⁰)</small>	51023 51 <small>( ¹⁰)</small>	50027 50 <small>( ¹⁰)</small>
†											
←											
† 1' Blumenstein, Alte Post		● 06 00		● 06 30	● 07 00		● 08 00	● 09 00	● 10 00		● 11 00
Blumenstein, Lochmannsbühl		● 06 00		● 06 30	● 07 00		● 08 00	● 09 00	● 10 00		● 11 00
Blumenstein, Reckenbühl		● 06 01		● 06 31	● 07 01		● 08 01	● 09 01	● 10 01		● 11 01
Blumenstein, Secki		● 06 01		● 06 31	● 07 01		● 08 01	● 09 01	● 10 01		● 11 01
Uebeschi, Dürrenbühl		● 06 02		● 06 32	● 07 02		● 08 02	● 09 02	● 10 02		● 11 02
Uebeschi, Neurütti		● 06 03		● 06 33	● 07 03		● 08 03	● 09 03	● 10 03		● 11 03
Uebeschi, Neubau		● 06 04		● 06 34	● 07 04		● 08 04	● 09 04	● 10 04		● 11 04
Uebeschi, Dorf		● 06 05		● 06 35	● 07 05		● 08 05	● 09 05	● 10 05		● 11 05
Uebeschi, Weiersbühl		● 06 06		● 06 36	● 07 06		● 08 06	● 09 06	● 10 06		● 11 06
Thierachern, Sandbühl		● 06 07		● 06 37	● 07 07		● 08 07	● 09 07	● 10 07		● 11 07
† 1' Blumenstein, Dorf	● 05 51		● 06 21							● 10 23	
Blumenstein, Bad	● 05 51		● 06 21							● 10 23	
Wattenwil, Mettlen	● 05 53		● 06 23							● 10 25	
Wattenwil, Lischen	● 05 53		● 06 23							● 10 25	
Wattenwil, Stockern	● 05 54		● 06 24							● 10 26	
Wattenwil, Ey	● 05 55		● 06 25							● 10 27	
† 1' Wattenwil, Postgasse	● 05 58		● 06 28							● 10 30	
† 1' Wattenwil, Postgasse	● 05 58		● 06 28			● 07 30				● 10 30	
Wattenwil, Bären	● 05 58		● 06 28			● 07 30				● 10 30	
† 1' Wattenwil, Rössli	● 05 59		● 06 29			● 07 31				● 10 31	
Forst b. Längenbühl, Käserei	● 06 01		● 06 31			● 07 33				● 10 33	
Forst b. Längenbühl, Breite	● 06 01		● 06 31			● 07 33				● 10 33	
Längenbühl, Bach	● 06 02		● 06 32			● 07 34				● 10 34	
Längenbühl, Grizzlibär	● 06 03		● 06 33			● 07 35				● 10 35	
Längenbühl, Weiermatt	● 06 04		● 06 34			● 07 36				● 10 36	
Thierachern, Wegweiser	● 06 05		● 06 35			● 07 37				● 10 37	
† 1' Thierachern, Wahlen	● 06 08	● 06 09	● 06 38	● 06 39	● 07 09	● 07 39	● 08 09	● 09 09	● 10 09	● 10 39	● 11 09
Thierachern, Egg		● 06 10		● 06 40	● 07 10	● 07 40	● 08 10	● 09 10	● 10 10	● 10 40	● 11 10
Thierachern, Kirche		● 06 12		● 06 42	● 07 12	● 07 42	● 08 12	● 09 12	● 10 12	● 10 42	● 11 12
Thierachern, Räbgass		● 06 13		● 06 43	● 07 13	● 07 43	● 08 13	● 09 13	● 10 13	● 10 43	● 11 13
Thierachern, Oberer Schwand		● 06 14		● 06 44	● 07 14	● 07 44	● 08 14	● 09 14	● 10 14	● 10 44	● 11 14
Thierachern, Niesenstrasse		● 06 15		● 06 45	● 07 15	● 07 45	● 08 15	● 09 15	● 10 15	● 10 45	● 11 15
Thierachern, mittlerer Schwand		● 06 16		● 06 46	● 07 16	● 07 46	● 08 16	● 09 16	● 10 16	● 10 46	● 11 16
Thierachern, unterer Schwand		● 06 17		● 06 47	● 07 17	● 07 47	● 08 17	● 09 17	● 10 17	● 10 47	● 11 17
Thun, Zollhaus		● 06 19		● 06 49	● 07 19	● 07 49	● 08 19	● 09 19	● 10 19	● 10 49	● 11 19
† 1' Thun, Kleine Allmend		● 06 21		● 06 51	● 07 21	● 07 51	● 08 21	● 09 21	● 10 21	● 10 51	● 11 21
Thun, Allmendstrasse/Polygon		● 06 22		● 06 52	● 07 22	● 07 52	● 08 22	● 09 22	● 10 22	● 10 52	● 11 22
Thun, Dufourkaserne		● 06 22		● 06 52	● 07 22	● 07 52	● 08 22	● 09 22	● 10 22	● 10 52	● 11 22
Thun, Hauptkaserne		● 06 23		● 06 53	● 07 23	● 07 53	● 08 23	● 09 23	● 10 23	● 10 53	● 11 23
Thun, Guisanplatz		● 06 24		● 06 54	● 07 24	● 07 54	● 08 24	● 09 24	● 10 24	● 10 54	● 11 24
† 4' Thun, Postbrücke		● 06 25		● 06 55	● 07 25	● 07 55	● 08 25	● 09 25	● 10 25	● 10 55	● 11 25
Thun, Bahnhof		● 06 27		● 06 57	● 07 27	● 07 57	● 08 27	● 09 27	● 10 27	● 10 57	● 11 27

¹⁰ Rollstühle und Kinderwagen haben Vortritt

31.050 Blumenstein - Uebeschi - Thun - (Linie 50) 
Blumenstein - Wattenwil - Thun - (Linie 51) 









Stand: 10. Januar 2023

	51029 51 <small>(S) 10</small>	50029 50 <small>(S) 10</small>	50033 50 <small>(S) 10</small>	51037 51 <small>(S) 10</small>	50039 50 <small>(S) 10</small>	50041 50 <small>(S) 10</small>	51047 51 <small>(S) 10</small>	50047 50 <small>(S) 10</small>	51053 51 <small>(S) 10</small>	50051 50 <small>(S) 10</small>	51059 51 <small>(S) 10</small>
† 1' Blumenstein, Alte Post		● 12 00	● 13 00		● 14 00	● 15 00		● 16 00		● 17 00	
Blumenstein, Lochmannsbühl		● 12 00	● 13 00		● 14 00	● 15 00		● 16 00		● 17 00	
Blumenstein, Reckenbühl		● 12 01	● 13 01		● 14 01	● 15 01		● 16 01		● 17 01	
Blumenstein, Secki		● 12 01	● 13 01		● 14 01	● 15 01		● 16 01		● 17 01	
Uebeschi, Dürrenbühl		● 12 02	● 13 02		● 14 02	● 15 02		● 16 02		● 17 02	
Uebeschi, Neurütti		● 12 03	● 13 03		● 14 03	● 15 03		● 16 03		● 17 03	
Uebeschi, Neubau		● 12 04	● 13 04		● 14 04	● 15 04		● 16 04		● 17 04	
Uebeschi, Dorf		● 12 05	● 13 05		● 14 05	● 15 05		● 16 05		● 17 05	
Uebeschi, Weiersbühl		● 12 06	● 13 06		● 14 06	● 15 06		● 16 06		● 17 06	
Thierachern, Sandbühl		● 12 07	● 13 07		● 14 07	● 15 07		● 16 07		● 17 07	
† 1' Blumenstein, Dorf				● 13 23			● 15 23				
Blumenstein, Bad				● 13 23			● 15 23				
Wattenwil, Mettlen				● 13 25			● 15 25				
Wattenwil, Lischen				● 13 25			● 15 25				
Wattenwil, Stockern				● 13 26			● 15 26				
Wattenwil, Ey				● 13 27			● 15 27				
† 1' Wattenwil, Postgasse				● 13 30			● 15 30				
† 1' Wattenwil, Postgasse	● 11 30			● 13 30			● 15 30		● 16 30		● 17 30
Wattenwil, Bären	● 11 30			● 13 30			● 15 30		● 16 30		● 17 30
† 1' Wattenwil, Rössli	● 11 31			● 13 31			● 15 31		● 16 31		● 17 31
Forst b. Längenbühl, Käseri	● 11 33			● 13 33			● 15 33		● 16 33		● 17 33
Forst b. Längenbühl, Breite	● 11 33			● 13 33			● 15 33		● 16 33		● 17 33
Längenbühl, Bach	● 11 34			● 13 34			● 15 34		● 16 34		● 17 34
Längenbühl, Grizzlibär	● 11 35			● 13 35			● 15 35		● 16 35		● 17 35
Längenbühl, Weiermatt	● 11 36			● 13 36			● 15 36		● 16 36		● 17 36
Thierachern, Wegweiser	● 11 37			● 13 37			● 15 37		● 16 37		● 17 37
† 1' Thierachern, Wahlen	● 11 39	● 12 09	● 13 09	● 13 39	● 14 09	● 15 09	● 15 39	● 16 09	● 16 39	● 17 09	● 17 39
Thierachern, Egg	● 11 40	● 12 10	● 13 10	● 13 40	● 14 10	● 15 10	● 15 40	● 16 10	● 16 40	● 17 10	● 17 40
Thierachern, Kirche	● 11 42	● 12 12	● 13 12	● 13 42	● 14 12	● 15 12	● 15 42	● 16 12	● 16 42	● 17 12	● 17 42
Thierachern, Räbgass	● 11 43	● 12 13	● 13 13	● 13 43	● 14 13	● 15 13	● 15 43	● 16 13	● 16 43	● 17 13	● 17 43
Thierachern, Oberer Schwand	● 11 44	● 12 14	● 13 14	● 13 44	● 14 14	● 15 14	● 15 44	● 16 14	● 16 44	● 17 14	● 17 44
Thierachern, Niesenstrasse	● 11 45	● 12 15	● 13 15	● 13 45	● 14 15	● 15 15	● 15 45	● 16 15	● 16 45	● 17 15	● 17 45
Thierachern, mittlerer Schwand	● 11 46	● 12 16	● 13 16	● 13 46	● 14 16	● 15 16	● 15 46	● 16 16	● 16 46	● 17 16	● 17 46
Thierachern, unterer Schwand	● 11 47	● 12 17	● 13 17	● 13 47	● 14 17	● 15 17	● 15 47	● 16 17	● 16 47	● 17 17	● 17 47
Thun, Zollhaus	● 11 49	● 12 19	● 13 19	● 13 49	● 14 19	● 15 19	● 15 49	● 16 19	● 16 49	● 17 19	● 17 49
† 1' Thun, Kleine Allmend	● 11 51	● 12 21	● 13 21	● 13 51	● 14 21	● 15 21	● 15 51	● 16 21	● 16 51	● 17 21	● 17 51
Thun, Allmendstrasse/Polygon	● 11 52	● 12 22	● 13 22	● 13 52	● 14 22	● 15 22	● 15 52	● 16 22	● 16 52	● 17 22	● 17 52
Thun, Dufourkaserne	● 11 52	● 12 22	● 13 22	● 13 52	● 14 22	● 15 22	● 15 52	● 16 22	● 16 52	● 17 22	● 17 52
Thun, Hauptkaserne	● 11 53	● 12 23	● 13 23	● 13 53	● 14 23	● 15 23	● 15 53	● 16 23	● 16 53	● 17 23	● 17 53
Thun, Guisanplatz	● 11 54	● 12 24	● 13 24	● 13 54	● 14 24	● 15 24	● 15 54	● 16 24	● 16 54	● 17 24	● 17 54
† 4' Thun, Postbrücke	● 11 55	● 12 25	● 13 25	● 13 55	● 14 25	● 15 25	● 15 55	● 16 25	● 16 55	● 17 25	● 17 55
Thun, Bahnhof	● 11 57	● 12 27	● 13 27	● 13 57	● 14 27	● 15 27	● 15 57	● 16 27	● 16 57	● 17 27	● 17 57

¹⁰ Rollstühle und Kinderwagen haben Vortritt

31.050 Blumenstein - Uebeschi - Thun - (Linie 50) 
Blumenstein - Wattenwil - Thun - (Linie 51) 

Stand: 10. Januar 2023

	50059 50  10	50061 50  10	51065 51  10	50063 50  10	51071 51  10	51073 51  10	51075 51  10	51077 51  10
←								
† 1' Blumenstein, Alte Post	● 18 00	● 19 00		● 20 00		● 21 30	● 22 30	● 23 30
Blumenstein, Lochmannsbühl	● 18 00	● 19 00		● 20 00				
Blumenstein, Reckenbühl	● 18 01	● 19 01		● 20 01				
Blumenstein, Secki	● 18 01	● 19 01		● 20 01				
Uebeschi, Dürrenbühl	● 18 02	● 19 02		● 20 02				
Uebeschi, Neurütti	● 18 03	● 19 03		● 20 03				
Uebeschi, Neubau	● 18 04	● 19 04		● 20 04				
Uebeschi, Dorf	● 18 05	● 19 05		● 20 05				
Uebeschi, Weiersbühl	● 18 06	● 19 06		● 20 06				
Thierachern, Sandbühl	● 18 07	● 19 07		● 20 07				
† 1' Blumenstein, Dorf			● 19 23		● 20 27	● 21 31	● 22 31	● 23 31
Blumenstein, Bad			● 19 23		● 20 27	● 21 31	● 22 31	● 23 31
Wattenwil, Mettlen			● 19 25		● 20 29	● 21 33	● 22 33	● 23 33
Wattenwil, Lischen			● 19 25		● 20 29	● 21 33	● 22 33	● 23 33
Wattenwil, Stockern			● 19 26		● 20 30	● 21 34	● 22 34	● 23 34
Wattenwil, Ey			● 19 27		● 20 30	● 21 34	● 22 34	● 23 34
† 1' Wattenwil, Postgasse			● 19 30		● 20 32	● 21 36	● 22 36	● 23 36
† 1' Wattenwil, Postgasse			● 19 30		● 20 32	● 21 36	● 22 36	● 23 36
Wattenwil, Bären			● 19 30		● 20 32	● 21 36	● 22 36	● 23 36
† 1' Wattenwil, Rössli			● 19 31		● 20 33	● 21 37	● 22 37	● 23 37
Forst b. Längenbühl, Käserei			● 19 33		● 20 34	● 21 38	● 22 38	● 23 38
Forst b. Längenbühl, Breite			● 19 33		● 20 35	● 21 39	● 22 39	● 23 39
Längenbühl, Bach			● 19 34		● 20 36	● 21 40	● 22 40	● 23 40
Längenbühl, Grizzlibär			● 19 35		● 20 37	● 21 41	● 22 41	● 23 41
Längenbühl, Weiermatt			● 19 36		● 20 38	● 21 42	● 22 42	● 23 42
Thierachern, Wegweiser			● 19 37		● 20 39	● 21 43	● 22 43	● 23 43
† 1' Thierachern, Wahlen	● 18 09	● 19 09	● 19 39	● 20 09	● 20 41	● 21 45	● 22 45	● 23 45
Thierachern, Egg	● 18 10	● 19 10	● 19 40	● 20 10	● 20 41	● 21 45	● 22 45	● 23 45
Thierachern, Kirche	● 18 12	● 19 12	● 19 42	● 20 12	● 20 43	● 21 47	● 22 47	● 23 47
Thierachern, Räbgass	● 18 13	● 19 13	● 19 43	● 20 13	● 20 44	● 21 48	● 22 48	● 23 48
Thierachern, Oberer Schwand	● 18 14	● 19 14	● 19 44	● 20 14	● 20 45	● 21 49	● 22 49	● 23 49
Thierachern, Niesenstrasse	● 18 15	● 19 15	● 19 45	● 20 15	● 20 46			
Thierachern, mittlerer Schwand	● 18 16	● 19 16	● 19 46	● 20 16	● 20 47			
Thierachern, unterer Schwand	● 18 17	● 19 17	● 19 47	● 20 17	● 20 48			
Thun, Zollhaus	● 18 19	● 19 19	● 19 49	● 20 19	● 20 50	● 21 50	● 22 50	● 23 50
† 1' Thun, Kleine Allmend	● 18 21	● 19 21	● 19 51	● 20 21	● 20 52	● 21 52	● 22 52	● 23 52
Thun, Allmendstrasse/Polygon	● 18 22	● 19 22	● 19 52	● 20 22	● 20 52	● 21 52	● 22 52	● 23 52
Thun, Dufourkaserne	● 18 22	● 19 22	● 19 52	● 20 22	● 20 53	● 21 53	● 22 53	● 23 53
Thun, Hauptkaserne	● 18 23	● 19 23	● 19 53	● 20 23	● 20 53	● 21 53	● 22 53	● 23 53
Thun, Guisanplatz	● 18 24	● 19 24	● 19 54	● 20 24	● 20 54	● 21 54	● 22 54	● 23 54
† 4' Thun, Postbrücke	● 18 25	● 19 25	● 19 55	● 20 25	● 20 55	● 21 55	● 22 55	● 23 55
Thun, Bahnhof	● 18 27	● 19 27	● 19 57	● 20 27	● 20 57	● 21 57	● 22 57	● 23 57

10 Rollstühle und Kinderwagen haben Vortritt

Zeichenerklärung

⑥ Samstag

Ⓐ Montag-Freitag ohne allg. Feiertage

† Sonntage und allg. Feiertage

→ Fahrpläne der Gegenrichtung, bitte weiterblättern

← Fahrpläne der Gegenrichtung, bitte zurückblättern

● Abfahrtszeit

● Ankunftszeit

● Abfahrtszeit

● Halt nur zum Aussteigen

 Bus VELOS: Platzzahl eingeschränkt

Allgemeine Feiertage sind: 25.12., 26.12., 1.1., 2.1., Karfreitag, Ostermontag, Auffahrt, Pfingstmontag, 1.8.

† Umsteigezeit in Minuten innerhalb der Haltestelle (ohne Zeitangabe 2')

31.050 **Thun - Uebeschi - Blumenstein - (Linie 50)** 
Thun - Wattenwil - Blumenstein - (Linie 51) 

Stand: 10. Januar 2023

Bediente Haltestellen**→ Thun – Thierachern**

Thun: Bahnhof; Postbrücke; Guisanplatz; Hauptkaserne; Dufourkaserne; Allmendstrasse/Polygon; Kleine Allmend; Zollhaus

Thierachern: unterer Schwand; mittlerer Schwand; Niesenstrasse; Oberer Schwand; Räbgass; Kirche; Egg; Wahlen; Sandbühl

Uebeschi: Weiersbühl; Dorf; Neubau; Neurütti; Dürrenbühl; Kärselen

Blumenstein: Secki; Reckenbühl; Lochmannsbühl; Alte Post; Gemeindehaus

Thierachern: Wegweiser

Längenbühl: Weiermatt; Grizzlibär; Bach

Forst b. Längenbühl: Breite; Käserei

Wattenwil: Rössli; Bären; Postgasse; Ey; Stockern; Lischen; Mettlen

Blumenstein: Bad; Dorf; Bad

Wattenwil: Mettlen; Lischen; Stockern; Ey; Postgasse; Bären; Rössli

Forst b. Längenbühl: Käserei; Breite

Längenbühl: Bach; Grizzlibär; Weiermatt

Thierachern: Wegweiser

← Blumenstein – Thun

Blumenstein: Alte Post; Lochmannsbühl; Reckenbühl; Secki

Uebeschi: Dürrenbühl; Neurütti; Neubau; Dorf; Weiersbühl

Thierachern: Sandbühl

Uebeschi: Kärselen

Blumenstein: Dorf; Bad

Wattenwil: Mettlen; Lischen; Stockern; Ey; Postgasse; Bären; Rössli

Forst b. Längenbühl: Käserei; Breite

Längenbühl: Bach; Grizzlibär; Weiermatt

Thierachern: Wegweiser; Wahlen; Egg; Kirche; Räbgass; Oberer Schwand; Niesenstrasse; mittlerer Schwand; unterer Schwand

Thun: Zollhaus; Kleine Allmend; Allmendstrasse/Polygon; Dufourkaserne; Hauptkaserne; Guisanplatz; Postbrücke; Bahnhof

Transportunternehmen

STI Bus AG

3602 Thun

☎ 033 225 13 13

www.stibus.ch

info@stibus.ch