















40.051 Wangen a.A. - Herzogenbuchsee - Langenthal - Melchnau 

Stand: 30. Oktober 2023

	51002 	51010 	51006 	51014  ¹⁰	51018 	51022 	51026  ¹⁰	51034 	51030 	51038  ¹⁰	51046 	51042 	51050  ¹⁰	51058 
Wangen a.d.Aare, Zytglogge			● 05 34	● 05 59		● 06 07	● 06 32		● 06 34	● 06 59		● 07 03	● 07 32	
† 1' Wangen an der Aare, Bahnhof			● 05 35	● 06 00		● 06 08	● 06 33		● 06 35	● 07 00		● 07 04	● 07 33	
† 1' Wangen an der Aare, Bahnhof			● 05 36	● 06 03		● 06 08	● 06 33		● 06 38	● 07 03		● 07 08	● 07 33	
Wangen a.d. Aare, Unterführung			● 05 36	● 06 03		● 06 08	● 06 33		● 06 38	● 07 03		● 07 08	● 07 33	
Wangenried, Unterdorf				● 06 04						● 07 04				
Wangenried, Linde				● 06 05						● 07 05				
Wangenried, Schule				● 06 06						● 07 06				
Wangenried, Sägerei				● 06 07						● 07 07				
Röthenbach b. H., Schützenhaus						● 06 12			● 06 42			● 07 12		
Inkwil, Dorf				● 06 09						● 07 09				
Röthenbach b. H., Post				● 06 11		● 06 13			● 06 43	● 07 11		● 07 13		
Röthenbach b. H., Chrump						● 06 13			● 06 43			● 07 13		
Walliswil b. Wangen, Seilere			● 05 37				● 06 34							● 07 34
Walliswil b. Wangen, Post			● 05 38				● 06 35							● 07 35
Walliswil b. Wangen, Sonne			● 05 39				● 06 36							● 07 36
Walliswil b. Wangen, Stalden			● 05 40				● 06 37							● 07 37
Walliswil b. Wangen, Tal			● 05 41				● 06 38							● 07 38
Heimenhausen, Riedgasse			● 05 42				● 06 39							● 07 39
Heimenhausen, Post			● 05 43				● 06 40							● 07 40
Röthenbach b. H., Post							● 06 41							● 07 41
Wanzwil, Post			● 05 44			● 06 14			● 06 44			● 07 14		
Herzogenbuchsee, Jurablick			● 05 45			● 06 15			● 06 45			● 07 15		
† 1' Herzogenbuchsee, Bahnhof			● 05 50			● 06 20			● 06 50			● 07 20		
† 1' Herzogenbuchsee, Bahnhof	● 05 11		● 05 51		● 06 06	● 06 21		● 06 36	● 06 51		● 07 06	● 07 21		● 07 36
Herzogenbuchsee, Sonnenplatz	● 05 12		● 05 52		● 06 07	● 06 22		● 06 37	● 06 52		● 07 07	● 07 22		● 07 37
Herzogenbuchsee, Friedhof	● 05 13		● 05 53		● 06 08	● 06 23		● 06 38	● 06 53		● 07 08	● 07 23		● 07 38
Bützberg, Wyssenried	● 05 15		● 05 55		● 06 10	● 06 25		● 06 40	● 06 55		● 07 10	● 07 25		● 07 40
Bützberg, Neuquartier	● 05 16		● 05 56		● 06 11	● 06 26		● 06 41	● 06 56		● 07 11	● 07 26		● 07 41
Bützberg, Tell	● 05 17		● 05 57		● 06 12	● 06 27		● 06 42	● 06 57		● 07 12	● 07 27		● 07 42
Bützberg, Käserei	● 05 18		● 05 58		● 06 13	● 06 28		● 06 43	● 06 58		● 07 13	● 07 28		● 07 43
Bützberg, Unterdorf	● 05 19		● 05 59		● 06 14	● 06 29		● 06 44	● 06 59		● 07 14	● 07 29		● 07 44
Langenthal, Dreilinden	● 05 21		● 06 01		● 06 16	● 06 31		● 06 46	● 07 01		● 07 16	● 07 31		● 07 46
Langenthal, Zelgli	● 05 22		● 06 02		● 06 17	● 06 32		● 06 47	● 07 02		● 07 17	● 07 32		● 07 47
† 1' Langenthal, Bahnhof	● 05 25		● 06 05		● 06 20	● 06 35		● 06 50	● 07 05		● 07 20	● 07 35		● 07 50
† 1' Langenthal, Bahnhof	● 05 26	● 05 56	● 06 06		● 06 21	● 06 36		● 06 51	● 07 06		● 07 21	● 07 36		● 07 51
Langenthal, Wiesenstrasse	● 05 27	● 05 57	● 06 07		● 06 22	● 06 37		● 06 52	● 07 07		● 07 22	● 07 37		● 07 52
Langenthal, Tell/Kantonalbank	● 05 28	● 05 58	● 06 08		● 06 23	● 06 38		● 06 53	● 07 08		● 07 23	● 07 38		● 07 53
Langenthal, Rössli	● 05 29	● 05 59			● 06 24			● 06 54			● 07 24			● 07 54
Langenthal, Neuhof	● 05 30	● 06 00			● 06 25			● 06 55			● 07 25			● 07 55
Obersteckholz, Post	● 05 32	● 06 02			● 06 27			● 06 57			● 07 27			● 07 57
Obersteckholz, Am Wald	● 05 33	● 06 03			● 06 28			● 06 58			● 07 28			● 07 58
Melchnau, Rotwald	● 05 34	● 06 04			● 06 29			● 06 59			● 07 29			● 07 59
Melchnau, Gjuch	● 05 36	● 06 06			● 06 31			● 07 01			● 07 31			● 08 01
Melchnau, Unterdorf	● 05 37	● 06 07			● 06 32			● 07 02			● 07 32			● 08 02
Melchnau, Fabrik	● 05 38	● 06 08			● 06 33			● 07 03			● 07 33			● 08 03
Melchnau, Oberdorf	● 05 42	● 06 12			● 06 37			● 07 07			● 07 37			● 08 07

¹⁰ Beschränktes Platzangebot

40.051 Wangen a.A. - Herzogenbuchsee - Langenthal - Melchnau

Stand: 30. Oktober 2023

	51054 (A)	51066 (A)	51062 (A)	51074 (A)	51070 (A)	51082 (A)	51078 (A)	51090 (A)	51086 (A)	51098 (A)	51094 (A)	51100 (A)	51102 (A)	51110 (A)
Wangen a.d.Aare, Zytglogge	● 07 34		● 08 03				● 09 05				● 10 03			
† 1' Wangen an der Aare, Bahnhof	● 07 35		● 08 04				● 09 06				● 10 04			
† 1' Wangen an der Aare, Bahnhof	● 07 38		● 08 06				● 09 06				● 10 06			
Wangen a.d. Aare, Unterführung	● 07 38		● 08 06				● 09 06				● 10 06			
Wangenried, Unterdorf			● 08 07								● 10 07			
Wangenried, Linde			● 08 08								● 10 08			
Wangenried, Schule			● 08 09								● 10 09			
Wangenried, Sägerei			● 08 10								● 10 10			
Röthenbach b. H., Schützenhaus	● 07 42		● 08 12								● 10 12			
Röthenbach b. H., Post	● 07 43		● 08 13								● 10 13			
Röthenbach b. H., Chrump	● 07 43		● 08 13								● 10 13			
Walliswil b. Wangen, Seilere							● 09 07							
Walliswil b. Wangen, Post							● 09 08							
Walliswil b. Wangen, Sonne							● 09 09							
Walliswil b. Wangen, Stalden							● 09 10							
Walliswil b. Wangen, Tal							● 09 11							
Heimenhausen, Riedgasse							● 09 12							
Heimenhausen, Post							● 09 13							
Wanzwil, Post	● 07 44		● 08 14				● 09 14				● 10 14			
Herzogenbuchsee, Jurablick	● 07 45		● 08 15				● 09 15				● 10 15			
† 1' Herzogenbuchsee, Bahnhof	● 07 50		● 08 20				● 09 20				● 10 20			
† 1' Herzogenbuchsee, Bahnhof	● 07 51		● 08 21		● 08 51		● 09 21		● 09 51		● 10 21		● 10 51	
Herzogenbuchsee, Sonnenplatz	● 07 52		● 08 22		● 08 52		● 09 22		● 09 52		● 10 22		● 10 52	
Herzogenbuchsee, Friedhof	● 07 53		● 08 23		● 08 53		● 09 23		● 09 53		● 10 23		● 10 53	
Bützberg, Wyssenried	● 07 55		● 08 25		● 08 55		● 09 25		● 09 55		● 10 25		● 10 55	
Bützberg, Neuquartier	● 07 56		● 08 26		● 08 56		● 09 26		● 09 56		● 10 26		● 10 56	
Bützberg, Tell	● 07 57		● 08 27		● 08 57		● 09 27		● 09 57		● 10 27		● 10 57	
Bützberg, Käserei	● 07 58		● 08 28		● 08 58		● 09 28		● 09 58		● 10 28		● 10 58	
Bützberg, Unterdorf	● 07 59		● 08 29		● 08 59		● 09 29		● 09 59		● 10 29		● 10 59	
Langenthal, Dreilinden	● 08 01		● 08 31		● 09 01		● 09 31		● 10 01		● 10 31		● 11 01	
Langenthal, Zelgli	● 08 02		● 08 32		● 09 02		● 09 32		● 10 02		● 10 32		● 11 02	
† 1' Langenthal, Bahnhof	● 08 05		● 08 35		● 09 05		● 09 35		● 10 05		● 10 35		● 11 05	
† 1' Langenthal, Bahnhof	● 08 06	● 08 21	● 08 36	● 08 51	● 09 06	● 09 21	● 09 36	● 09 51	● 10 06	● 10 21	● 10 36	● 10 51	● 11 06	● 11 21
Langenthal, Wiesenstrasse	● 08 07	● 08 22	● 08 37	● 08 52	● 09 07	● 09 22	● 09 37	● 09 52	● 10 07	● 10 22	● 10 37	● 10 52	● 11 07	● 11 22
Langenthal, Tell/Kantonalbank	● 08 08	● 08 23	● 08 38	● 08 53	● 09 08	● 09 23	● 09 38	● 09 53	● 10 08	● 10 23	● 10 38	● 10 53	● 11 08	● 11 23
Langenthal, Rössli		● 08 24		● 08 54		● 09 24		● 09 54		● 10 24		● 10 54		● 11 24
Langenthal, Neuhof		● 08 25		● 08 55		● 09 25		● 09 55		● 10 25		● 10 55		● 11 25
Obersteckholz, Post		● 08 27		● 08 57		● 09 27		● 09 57		● 10 27		● 10 57		● 11 27
Obersteckholz, Am Wald		● 08 28		● 08 58		● 09 28		● 09 58		● 10 28		● 10 58		● 11 28
Melchnau, Rotwald		● 08 29		● 08 59		● 09 29		● 09 59		● 10 29		● 10 59		● 11 29
Melchnau, Gjuch		● 08 31		● 09 01		● 09 31		● 10 01		● 10 31		● 11 01		● 11 31
Melchnau, Unterdorf		● 08 32		● 09 02		● 09 32		● 10 02		● 10 32		● 11 02		● 11 32
Melchnau, Fabrik		● 08 33		● 09 03		● 09 33		● 10 03		● 10 33		● 11 03		● 11 33
Melchnau, Oberdorf		● 08 37		● 09 07		● 09 37		● 10 07		● 10 37		● 11 07		● 11 37















40.051 Wangen a.A. - Herzogenbuchsee - Langenthal - Melchnau

Stand: 30. Oktober 2023

	51106 (Ab)	51118 (Ab)	51114 (Ab)	51126 (Ab)	51122 (Ab)	51130 (Ab)	51134 (Ab)	51138 (Ab)	51142 (Ab)	51146 (Ab)	51150 (Ab)	51154 (Ab)	51162 (Ab)	51158 (Ab)
Wangen a.d.Aare, Zytglogge	● 11 05		● 11 34		● 12 04		● 12 54	● 13 23	● 13 53	● 14 23				● 15 53
† 1' Wangen an der Aare, Bahnhof	● 11 06		● 11 35		● 12 05		● 12 55	● 13 24	● 13 54	● 14 24				● 15 54
† 1' Wangen an der Aare, Bahnhof	● 11 06		● 11 36		● 12 06		● 12 55	● 13 25	● 13 55	● 14 25				● 15 55
Wangen a.d. Aare, Unterführung	● 11 06		● 11 36		● 12 06		● 12 55	● 13 25	● 13 55	● 14 25				● 15 55
Wangenried, Unterdorf			● 11 37				● 12 56		● 13 56					
Wangenried, Linde			● 11 38				● 12 57		● 13 57					
Wangenried, Schule			● 11 39				● 12 58		● 13 58					
Wangenried, Sägerei			● 11 40				● 12 59		● 13 59					
Röthenbach b. H., Schützenhaus			● 11 42				● 13 01		● 14 01					
Röthenbach b. H., Post			● 11 43				● 13 02		● 14 02					
Röthenbach b. H., Chrump			● 11 43				● 13 02		● 14 02					
Walliswil b. Wangen, Seilere	● 11 07				● 12 07			● 13 26		● 14 26				● 15 56
Walliswil b. Wangen, Post	● 11 08				● 12 08			● 13 27		● 14 27				● 15 57
Walliswil b. Wangen, Sonne	● 11 09				● 12 09			● 13 28		● 14 28				● 15 58
Walliswil b. Wangen, Stalden	● 11 10				● 12 10			● 13 29		● 14 29				● 15 59
Walliswil b. Wangen, Tal	● 11 11				● 12 11			● 13 30		● 14 30				● 16 00
Heimenhausen, Riedgasse	● 11 12				● 12 12			● 13 31		● 14 31				● 16 01
Heimenhausen, Post	● 11 13				● 12 13			● 13 32		● 14 32				● 16 02
Wanzwil, Post	● 11 14	● 11 44			● 12 14		● 13 03	● 13 33	● 14 03	● 14 33				● 16 03
Herzogenbuchsee, Jurablick	● 11 15	● 11 45			● 12 15		● 13 04	● 13 34	● 14 04	● 14 34				● 16 04
† 1' Herzogenbuchsee, Bahnhof	● 11 20	● 11 50			● 12 20		● 13 09	● 13 39	● 14 09	● 14 39				● 16 09
† 1' Herzogenbuchsee, Bahnhof	● 11 21	● 11 51			● 12 21	● 12 40	● 13 10	● 13 40	● 14 10	● 14 40	● 15 10	● 15 40	● 15 55	● 16 10
Herzogenbuchsee, Sonnenplatz	● 11 22	● 11 52			● 12 22	● 12 41	● 13 11	● 13 41	● 14 11	● 14 41	● 15 11	● 15 41	● 15 56	● 16 11
Herzogenbuchsee, Friedhof	● 11 23	● 11 53			● 12 23	● 12 42	● 13 12	● 13 42	● 14 12	● 14 42	● 15 12	● 15 42	● 15 57	● 16 12
Bützberg, Wyssenried	● 11 25	● 11 55			● 12 25	● 12 44	● 13 14	● 13 44	● 14 14	● 14 44	● 15 14	● 15 44	● 15 59	● 16 14
Bützberg, Neuquartier	● 11 26	● 11 56			● 12 26	● 12 45	● 13 15	● 13 45	● 14 15	● 14 45	● 15 15	● 15 45	● 16 00	● 16 15
Bützberg, Tell	● 11 27	● 11 57			● 12 27	● 12 46	● 13 16	● 13 46	● 14 16	● 14 46	● 15 16	● 15 46	● 16 01	● 16 16
Bützberg, Käserei	● 11 28	● 11 58			● 12 28	● 12 47	● 13 17	● 13 47	● 14 17	● 14 47	● 15 17	● 15 47	● 16 02	● 16 17
Bützberg, Unterdorf	● 11 29	● 11 59			● 12 29	● 12 48	● 13 18	● 13 48	● 14 18	● 14 48	● 15 18	● 15 48	● 16 03	● 16 18
Langenthal, Dreilinden	● 11 31	● 12 01			● 12 31	● 12 50	● 13 20	● 13 50	● 14 20	● 14 50	● 15 20	● 15 50	● 16 05	● 16 20
Langenthal, Zelgli	● 11 32	● 12 02			● 12 32	● 12 51	● 13 21	● 13 51	● 14 21	● 14 51	● 15 21	● 15 51	● 16 06	● 16 21
† 1' Langenthal, Bahnhof	● 11 35	● 12 05			● 12 35	● 12 54	● 13 24	● 13 54	● 14 24	● 14 54	● 15 24	● 15 54	● 16 09	● 16 24
† 1' Langenthal, Bahnhof	● 11 36	● 11 51	● 12 06	● 12 21	● 12 36	● 12 55	● 13 25	● 13 55	● 14 25	● 14 55	● 15 25	● 15 55	● 16 10	● 16 25
Langenthal, Wiesenstrasse	● 11 37	● 11 52	● 12 07	● 12 22	● 12 37	● 12 56	● 13 26	● 13 56	● 14 26	● 14 56	● 15 26	● 15 56	● 16 11	● 16 26
Langenthal, Tell/Kantonalbank	● 11 38	● 11 53	● 12 08	● 12 23	● 12 38	● 12 57	● 13 27	● 13 57	● 14 27	● 14 57	● 15 27	● 15 57	● 16 12	● 16 27
Langenthal, Rössli		● 11 54		● 12 24		● 12 58	● 13 28	● 13 58	● 14 28	● 14 58	● 15 28	● 15 58		● 16 28
Langenthal, Neuhof		● 11 55		● 12 25		● 12 59	● 13 29	● 13 59	● 14 29	● 14 59	● 15 29	● 15 59		● 16 29
Obersteckholz, Post		● 11 57		● 12 27		● 13 01	● 13 31	● 14 01	● 14 31	● 15 01	● 15 31	● 16 01		● 16 31
Obersteckholz, Am Wald		● 11 58		● 12 28		● 13 02	● 13 32	● 14 02	● 14 32	● 15 02	● 15 32	● 16 02		● 16 32
Melchnau, Rotwald		● 11 59		● 12 29		● 13 03	● 13 33	● 14 03	● 14 33	● 15 03	● 15 33	● 16 03		● 16 33
Melchnau, Gjuch		● 12 01		● 12 31		● 13 05	● 13 35	● 14 05	● 14 35	● 15 05	● 15 35	● 16 05		● 16 35
Melchnau, Unterdorf		● 12 02		● 12 32		● 13 06	● 13 36	● 14 06	● 14 36	● 15 06	● 15 36	● 16 06		● 16 36
Melchnau, Fabrik		● 12 03		● 12 33		● 13 07	● 13 37	● 14 07	● 14 37	● 15 07	● 15 37	● 16 07		● 16 37
Melchnau, Oberdorf		● 12 07		● 12 37		● 13 11	● 13 41	● 14 11	● 14 41	● 15 11	● 15 41	● 16 11		● 16 41

40.051 Wangen a.A. - Herzogenbuchsee - Langenthal - Melchnau 

Stand: 30. Oktober 2023

	51170 ()	51166 ()	51174  10	51182 ()	51178 ()	51186  10	51194 ()	51190 ()	51198  10	51206 ()	51202 ()	51210  10	51214 ()	51218  10
Wangen a.d.Aare, Zytglogge		● 16 23	● 16 26		● 16 52	● 16 56		● 17 22	● 17 27		● 17 52	● 17 56	● 18 22	● 18 27
† 1' Wangen an der Aare, Bahnhof		● 16 24	● 16 27		● 16 53	● 16 57		● 17 23	● 17 27		● 17 53	● 17 57	● 18 23	● 18 27
† 1' Wangen an der Aare, Bahnhof		● 16 27	● 16 27		● 16 57	● 16 57		● 17 27	● 17 27		● 17 57	● 17 57	● 18 27	● 18 27
Wangen a.d. Aare, Unterführung		● 16 27	● 16 27		● 16 57	● 16 57		● 17 27	● 17 27		● 17 57	● 17 57	● 18 27	● 18 27
Wangenried, Unterdorf			● 16 28						● 17 28					● 18 28
Wangenried, Linde			● 16 29						● 17 29					● 18 29
Wangenried, Schule			● 16 30						● 17 30					● 18 30
Wangenried, Sägerei			● 16 31						● 17 31					● 18 31
Röthenbach b. H., Schützenhaus		● 16 31			● 17 01			● 17 31			● 18 01		● 18 31	
Inkwil, Dorf			● 16 33						● 17 33					● 18 33
Röthenbach b. H., Post		● 16 32	● 16 35		● 17 02			● 17 32	● 17 35		● 18 02		● 18 32	● 18 35
Röthenbach b. H., Chrump		● 16 32			● 17 02			● 17 32			● 18 02		● 18 32	● 18 35
Walliswil b. Wangen, Seilere						● 16 58						● 17 58		
Walliswil b. Wangen, Post						● 16 59						● 17 59		
Walliswil b. Wangen, Sonne						● 17 00						● 18 00		
Walliswil b. Wangen, Stalden						● 17 01						● 18 01		
Walliswil b. Wangen, Tal						● 17 02						● 18 02		
Heimenhausen, Riedgasse						● 17 03						● 18 03		
Heimenhausen, Post						● 17 04						● 18 04		
Röthenbach b. H., Post						● 17 05						● 18 05		
Wanzwil, Post		● 16 33			● 17 03			● 17 33			● 18 03		● 18 33	● 18 36
Herzogenbuchsee, Jurablick		● 16 34			● 17 04			● 17 34			● 18 04		● 18 34	● 18 37
† 1' Herzogenbuchsee, Bahnhof		● 16 39			● 17 09			● 17 39			● 18 09		● 18 39	● 18 42
† 1' Herzogenbuchsee, Bahnhof	● 16 25	● 16 40		● 16 55	● 17 10		● 17 25	● 17 40		● 17 55	● 18 10		● 18 40	
Herzogenbuchsee, Sonnenplatz	● 16 26	● 16 41		● 16 56	● 17 11		● 17 26	● 17 41		● 17 56	● 18 11		● 18 41	
Herzogenbuchsee, Friedhof	● 16 27	● 16 42		● 16 57	● 17 12		● 17 27	● 17 42		● 17 57	● 18 12		● 18 42	
Bützberg, Wyssenried	● 16 29	● 16 44		● 16 59	● 17 14		● 17 29	● 17 44		● 17 59	● 18 14		● 18 44	
Bützberg, Neuquartier	● 16 30	● 16 45		● 17 00	● 17 15		● 17 30	● 17 45		● 18 00	● 18 15		● 18 45	
Bützberg, Tell	● 16 31	● 16 46		● 17 01	● 17 16		● 17 31	● 17 46		● 18 01	● 18 16		● 18 46	
Bützberg, Käserei	● 16 32	● 16 47		● 17 02	● 17 17		● 17 32	● 17 47		● 18 02	● 18 17		● 18 47	
Bützberg, Unterdorf	● 16 33	● 16 48		● 17 03	● 17 18		● 17 33	● 17 48		● 18 03	● 18 18		● 18 48	
Langenthal, Dreilinden	● 16 35	● 16 50		● 17 05	● 17 20		● 17 35	● 17 50		● 18 05	● 18 20		● 18 50	
Langenthal, Zelgli	● 16 36	● 16 51		● 17 06	● 17 21		● 17 36	● 17 51		● 18 06	● 18 21		● 18 51	
† 1' Langenthal, Bahnhof	● 16 39	● 16 54		● 17 09	● 17 24		● 17 39	● 17 54		● 18 09	● 18 24		● 18 54	
† 1' Langenthal, Bahnhof	● 16 40	● 16 55		● 17 10	● 17 25		● 17 40	● 17 55		● 18 10	● 18 25		● 18 55	
Langenthal, Wiesenstrasse	● 16 41	● 16 56		● 17 11	● 17 26		● 17 41	● 17 56		● 18 11	● 18 26		● 18 56	
Langenthal, Tell/Kantonalbank	● 16 42	● 16 57		● 17 12	● 17 27		● 17 42	● 17 57		● 18 12	● 18 27		● 18 57	
Langenthal, Rössli		● 16 58			● 17 28			● 17 58			● 18 28		● 18 58	
Langenthal, Neuhof		● 16 59			● 17 29			● 17 59			● 18 29		● 18 59	
Obersteckholz, Post		● 17 01			● 17 31			● 18 01			● 18 31		● 19 01	
Obersteckholz, Am Wald		● 17 02			● 17 32			● 18 02			● 18 32		● 19 02	
Melchnau, Rotwald		● 17 03			● 17 33			● 18 03			● 18 33		● 19 03	
Melchnau, Gjuch		● 17 05			● 17 35			● 18 05			● 18 35		● 19 05	
Melchnau, Unterdorf		● 17 06			● 17 36			● 18 06			● 18 36		● 19 06	
Melchnau, Fabrik		● 17 07			● 17 37			● 18 07			● 18 37		● 19 07	
Melchnau, Oberdorf		● 17 11			● 17 41			● 18 11			● 18 41		● 19 11	

|10 Beschränktes Platzangebot

40.051 Wangen a.A. - Herzogenbuchsee - Langenthal - Melchnau

Stand: 30. Oktober 2023

	51222 (A)	51222 (A)	51224 (A)	51226 B 10	51230 (A)	51234 (A)	51238 (A)	51242 (A)	51246 (A)
Wangen a.d.Aare, Zytglogge	● 18 53 10	● 18 53 11			● 19 53	● 20 53			
† 1' Wangen an der Aare, Bahnhof	● 18 54	● 18 54			● 19 54	● 20 54			
† 1' Wangen an der Aare, Bahnhof	● 18 55	● 18 55			● 19 55	● 20 55			
Wangen a.d. Aare, Unterführung	● 18 55	● 18 55			● 19 55	● 20 55			
Wangenried, Unterdorf						● 20 56			
Wangenried, Linde						● 20 57			
Wangenried, Schule						● 20 58			
Wangenried, Sägerei						● 20 59			
Röthenbach b. H., Schützenhaus						● 21 01			
Röthenbach b. H., Post						● 21 02			
Röthenbach b. H., Chrump						● 21 02			
Walliswil b. Wangen, Seilere	● 18 56	● 18 56			● 19 56				
Walliswil b. Wangen, Post	● 18 57	● 18 57			● 19 57				
Walliswil b. Wangen, Sonne	● 18 58	● 18 58			● 19 58				
Walliswil b. Wangen, Stalden	● 18 59	● 18 59			● 19 59				
Walliswil b. Wangen, Tal	● 19 00	● 19 00			● 20 00				
Heimenhausen, Riedgasse	● 19 01	● 19 01			● 20 01				
Heimenhausen, Post	● 19 02	● 19 02			● 20 02				
Wanzwil, Post	● 19 03	● 19 03			● 20 03	● 21 03			
Herzogenbuchsee, Jurablick	● 19 04	● 19 04			● 20 04	● 21 04			
† 1' Herzogenbuchsee, Bahnhof	● 19 09 10	● 19 09			● 20 09	● 21 09			
† 1' Herzogenbuchsee, Bahnhof		● 19 10	● 19 10 10	● 19 40	● 20 10	● 21 10	● 22 10	● 23 12 11	● 23 44 11
Herzogenbuchsee, Sonnenplatz		● 19 11	● 19 11	● 19 41	● 20 11	● 21 11	● 22 11	● 23 13	● 23 45
Herzogenbuchsee, Friedhof		● 19 12	● 19 12	● 19 42	● 20 12	● 21 12	● 22 12	● 23 14	● 23 46
Bützberg, Wyssenried		● 19 14	● 19 14	● 19 44	● 20 14	● 21 14	● 22 14	● 23 16	● 23 48
Bützberg, Neuquartier		● 19 15	● 19 15	● 19 45	● 20 15	● 21 15	● 22 15	● 23 17	● 23 49
Bützberg, Tell		● 19 16	● 19 16	● 19 46	● 20 16	● 21 16	● 22 16	● 23 18	● 23 50
Bützberg, Käserei		● 19 17	● 19 17	● 19 47	● 20 17	● 21 17	● 22 17	● 23 19	● 23 51
Bützberg, Unterdorf		● 19 18	● 19 18	● 19 48	● 20 18	● 21 18	● 22 18	● 23 20	● 23 52
Langenthal, Dreilinden		● 19 20	● 19 20	● 19 50	● 20 20	● 21 20	● 22 20	● 23 22	● 23 54
Langenthal, Zelgli		● 19 21	● 19 21	● 19 51	● 20 21	● 21 21	● 22 21	● 23 23	● 23 55
† 1' Langenthal, Bahnhof	● 19 24	● 19 24	● 19 24	● 19 54	● 20 24	● 21 24	● 22 24	● 23 25	● 23 57
† 1' Langenthal, Bahnhof	● 19 25	● 19 25	● 19 25	● 19 55	● 20 25	● 21 25	● 22 31	● 23 25	● 23 58
Langenthal, Wiesenstrasse	● 19 26	● 19 26	● 19 26	● 19 56	● 20 26	● 21 26	● 22 32	● 23 26	● 23 59
Langenthal, Tell/Kantonalbank	● 19 27	● 19 27	● 19 27	● 19 57	● 20 27	● 21 27	● 22 33	● 23 27 11	● 00 00
Langenthal, Rössli	● 19 28	● 19 28			● 20 28	● 21 28	● 22 34		● 00 01
Langenthal, Neuhof	● 19 29	● 19 29			● 20 29	● 21 29	● 22 35		● 00 02
Obersteckholz, Post	● 19 31	● 19 31			● 20 31	● 21 31	● 22 37		● 00 04
Obersteckholz, Am Wald	● 19 32	● 19 32			● 20 32	● 21 32	● 22 38		● 00 05
Melchnau, Rotwald	● 19 33	● 19 33			● 20 33	● 21 33	● 22 39		● 00 06
Melchnau, Gjuch	● 19 35	● 19 35			● 20 34	● 21 34	● 22 40		● 00 07
Melchnau, Unterdorf	● 19 36	● 19 36			● 20 35	● 21 35	● 22 41		● 00 08
Melchnau, Fabrik	● 19 37	● 19 37			● 20 36	● 21 36	● 22 42		● 00 09
Melchnau, Oberdorf	● 19 41 11	● 19 41 10			● 20 38	● 21 38	● 22 44		● 00 11 11















10 ① - ④

11 ⑤ vom 15.12.-22.3., 5.4.-13.12.

10 Beschränktes Platzangebot

40.051 Melchnau - Langenthal - Herzogenbuchsee - Wangen a.A. 

Stand: 30. Oktober 2023

	51001 	51009  10	51005 	51025  10	51013 	51017 	51037  10	51021 	51029 	51049  10	51033 	51041 	51061  10	51045 
Melchnau, Oberdorf					● 05 46			● 06 16			● 06 46			● 07 16
Melchnau, Fabrik					● 05 47			● 06 17			● 06 47			● 07 17
Melchnau, Unterdorf					● 05 48			● 06 18			● 06 48			● 07 18
Melchnau, Gjuch					● 05 49			● 06 19			● 06 49			● 07 19
Melchnau, Rotwald					● 05 51			● 06 21			● 06 51			● 07 21
Obersteckholz, Am Wald					● 05 52			● 06 22			● 06 52			● 07 22
Obersteckholz, Post					● 05 53			● 06 23			● 06 53			● 07 23
Langenthal, Neuhof					● 05 55			● 06 25			● 06 55			● 07 25
Langenthal, Rössli					● 05 56			● 06 26			● 06 56			● 07 26
Langenthal, Tell/Kantonalbank					● 05 58	● 06 14		● 06 28	● 06 44		● 06 58	● 07 14		● 07 28
Langenthal, Wiesenstrasse					● 05 59	● 06 15		● 06 29	● 06 45		● 06 59	● 07 15		● 07 29
† 1' Langenthal, Bahnhof					● 06 04	● 06 20		● 06 34	● 06 50		● 07 04	● 07 20		● 07 34
† 1' Langenthal, Bahnhof			● 05 35		● 06 05	● 06 21		● 06 35	● 06 51		● 07 05	● 07 21		● 07 35
Langenthal, Zelgli			● 05 36		● 06 06	● 06 22		● 06 36	● 06 52		● 07 06	● 07 22		● 07 36
Langenthal, Dreilinden			● 05 37		● 06 07	● 06 23		● 06 37	● 06 53		● 07 07	● 07 23		● 07 37
Bützberg, Unterdorf			● 05 39		● 06 09	● 06 25		● 06 39	● 06 55		● 07 09	● 07 25		● 07 39
Bützberg, Käserei			● 05 40		● 06 10	● 06 26		● 06 40	● 06 56		● 07 10	● 07 26		● 07 40
Bützberg, Tell			● 05 41		● 06 11	● 06 27		● 06 41	● 06 57		● 07 11	● 07 27		● 07 41
Bützberg, Neuquartier			● 05 42		● 06 12	● 06 28		● 06 42	● 06 58		● 07 12	● 07 28		● 07 42
Bützberg, Wyssenried			● 05 43		● 06 13	● 06 29		● 06 43	● 06 59		● 07 13	● 07 29		● 07 43
Herzogenbuchsee, Friedhof			● 05 45		● 06 15	● 06 31		● 06 45	● 07 01		● 07 15	● 07 31		● 07 45
Herzogenbuchsee, Sonnenplatz			● 05 46		● 06 16	● 06 32		● 06 46	● 07 02		● 07 16	● 07 32		● 07 46
† 1' Herzogenbuchsee, Bahnhof			● 05 49		● 06 19	● 06 35		● 06 49	● 07 05		● 07 19	● 07 35		● 07 49
† 1' Herzogenbuchsee, Bahnhof	● 05 20	● 05 42			● 06 20			● 06 50			● 07 20			● 07 50
Herzogenbuchsee, Jurablick	● 05 21	● 05 43			● 06 21			● 06 51			● 07 21			● 07 51
Wanzwil, Post	● 05 22	● 05 44			● 06 22			● 06 52			● 07 22			● 07 52
Röthenbach b. H., Chrump	● 05 23				● 06 23			● 06 53			● 07 23			● 07 53
Röthenbach b. H., Post	● 05 24			● 06 21	● 06 24		● 06 47	● 06 54		● 07 21	● 07 24		● 07 47	● 07 54
Röthenbach b. H., Schützenhaus	● 05 25			● 06 25			● 06 55				● 07 25			● 07 55
Inkwil, Dorf				● 06 23						● 07 23				
Wangenried, Sägerei	● 05 27			● 06 25						● 07 25				
Wangenried, Schule	● 05 28			● 06 26						● 07 26				
Wangenried, Linde	● 05 29			● 06 27						● 07 27				
Wangenried, Unterdorf	● 05 30			● 06 28						● 07 28				
Heimenhausen, Post		● 05 46					● 06 49							● 07 49
Heimenhausen, Riedgasse		● 05 47					● 06 50							● 07 50
Walliswil b. Wangen, Tal		● 05 48					● 06 51							● 07 51
Walliswil b. Wangen, Stalden		● 05 49					● 06 52							● 07 52
Walliswil b. Wangen, Sonne		● 05 50					● 06 53							● 07 53
Walliswil b. Wangen, Post		● 05 51					● 06 54							● 07 54
Walliswil b. Wangen, Seilere		● 05 52					● 06 55							● 07 55
Wangen a.d. Aare, Unterführung	● 05 31	● 05 53		● 06 29	● 06 30		● 06 56	● 07 00		● 07 29	● 07 30		● 07 56	● 08 00
† 1' Wangen an der Aare, Bahnhof	● 05 33	● 05 58		● 06 31	● 06 32		● 06 58	● 07 02		● 07 31	● 07 32		● 07 58	● 08 02
Wangen a.d.Aare, Zytglogge	● 05 34	● 05 59		● 06 32	● 06 33		● 06 59	● 07 03		● 07 32	● 07 33		● 07 59	● 08 03

¹⁰ Beschränktes Platzangebot


40.051 Melchnau - Langenthal - Herzogenbuchsee - Wangen a.A. 

Stand: 30. Oktober 2023

	51053 (Ab)	51057 (Ab)	51065 (Ab)	51069 (Ab)	51073 (Ab)	51077 (Ab)	51081 (Ab)	51085 (Ab)	51089 (Ab)	51093 (Ab)	51097 (Ab)	51101 (Ab)	51105 (Ab)	51109 (Ab)
Melchnau, Oberdorf		07 46	08 16	08 46	09 16	09 46	10 16	10 46	11 16	11 46	12 16			12 49
Melchnau, Fabrik		07 47	08 17	08 47	09 17	09 47	10 17	10 47	11 17	11 47	12 17			12 50
Melchnau, Unterdorf		07 48	08 18	08 48	09 18	09 48	10 18	10 48	11 18	11 48	12 18			12 51
Melchnau, Gjuch		07 49	08 19	08 49	09 19	09 49	10 19	10 49	11 19	11 49	12 19			12 52
Melchnau, Rotwald		07 51	08 21	08 51	09 21	09 51	10 21	10 51	11 21	11 51	12 21			12 54
Obersteckholz, Am Wald		07 52	08 22	08 52	09 22	09 52	10 22	10 52	11 22	11 52	12 22			12 55
Obersteckholz, Post		07 53	08 23	08 53	09 23	09 53	10 23	10 53	11 23	11 53	12 23			12 56
Langenthal, Neuhof		07 55	08 25	08 55	09 25	09 55	10 25	10 55	11 25	11 55	12 25			12 58
Langenthal, Rössli		07 56	08 26	08 56	09 26	09 56	10 26	10 56	11 26	11 56	12 26			12 59
Langenthal, Tell/Kantonalbank	07 44	07 58	08 28	08 58	09 28	09 58	10 28	10 58	11 28	11 58	12 28	12 46	13 01	13 16
Langenthal, Wiesenstrasse	07 45	07 59	08 29	08 59	09 29	09 59	10 29	10 59	11 29	11 59	12 29	12 47	13 02	13 17
† 1' Langenthal, Bahnhof	07 50	08 04	08 34	09 04	09 34	10 04	10 34	11 04	11 34	12 04	12 34	12 52	13 07	13 22
† 1' Langenthal, Bahnhof	07 51	08 05	08 35	09 05	09 35	10 05	10 35	11 05	11 35	12 05	12 35	12 53		13 23
Langenthal, Zelgli	07 52	08 06	08 36	09 06	09 36	10 06	10 36	11 06	11 36	12 06	12 36	12 54		13 24
Langenthal, Dreilinden	07 53	08 07	08 37	09 07	09 37	10 07	10 37	11 07	11 37	12 07	12 37	12 55		13 25
Bützberg, Unterdorf	07 55	08 09	08 39	09 09	09 39	10 09	10 39	11 09	11 39	12 09	12 39	12 57		13 27
Bützberg, Käseerei	07 56	08 10	08 40	09 10	09 40	10 10	10 40	11 10	11 40	12 10	12 40	12 58		13 28
Bützberg, Tell	07 57	08 11	08 41	09 11	09 41	10 11	10 41	11 11	11 41	12 11	12 41	12 59		13 29
Bützberg, Neuquartier	07 58	08 12	08 42	09 12	09 42	10 12	10 42	11 12	11 42	12 12	12 42	13 00		13 30
Bützberg, Wyssenried	07 59	08 13	08 43	09 13	09 43	10 13	10 43	11 13	11 43	12 13	12 43	13 01		13 31
Herzogenbuchsee, Friedhof	08 01	08 15	08 45	09 15	09 45	10 15	10 45	11 15	11 45	12 15	12 45	13 03		13 33
Herzogenbuchsee, Sonnenplatz	08 02	08 16	08 46	09 16	09 46	10 16	10 46	11 16	11 46	12 16	12 46	13 04		13 34
† 1' Herzogenbuchsee, Bahnhof	08 05	08 19	08 49	09 19	09 49	10 19	10 49	11 19	11 49	12 19	12 49	13 07		13 37
† 1' Herzogenbuchsee, Bahnhof		08 20		09 20		10 20		11 20	11 50	12 20		13 08		13 38
Herzogenbuchsee, Jurablick		08 21		09 21		10 21		11 21	11 51	12 21		13 09		13 39
Wanzwil, Post		08 22		09 22		10 22		11 22	11 52	12 22		13 10		13 40
Röthenbach b. H., Chrump		08 23				10 23			11 53			13 11		
Röthenbach b. H., Post		08 24				10 24			11 54			13 12		
Röthenbach b. H., Schützenhaus		08 25				10 25			11 55			13 13		
Wangenried, Sägerei		08 27				10 27			11 57			13 15		
Wangenried, Schule		08 28				10 28			11 58			13 16		
Wangenried, Linde		08 29				10 29			11 59			13 17		
Wangenried, Unterdorf		08 30				10 30			12 00			13 18		
Heimenhausen, Post				09 24				11 24		12 24				13 42
Heimenhausen, Riedgasse				09 25				11 25		12 25				13 43
Walliswil b. Wangen, Tal				09 26				11 26		12 26				13 44
Walliswil b. Wangen, Stalden				09 27				11 27		12 27				13 45
Walliswil b. Wangen, Sonne				09 28				11 28		12 28				13 46
Walliswil b. Wangen, Post				09 29				11 29		12 29				13 47
Walliswil b. Wangen, Seilere				09 30				11 30		12 30				13 48
Wangen a.d. Aare, Unterführung		08 31		09 31		10 31		11 31	12 01	12 31		13 19		13 49
† 1' Wangen an der Aare, Bahnhof		08 33		09 33		10 33		11 33	12 03	12 33		13 21		13 51
Wangen a.d.Aare, Zytglogge		08 34		09 34		10 34		11 34	12 04	12 34		13 22		13 52

40.051 Melchnau - Langenthal - Herzogenbuchsee - Wangen a.A. 

Stand: 30. Oktober 2023

	51113 (Ab)	51117 (Ab)	51121 (Ab)	51125 (Ab)	51129 (Ab)	51133 (Ab)	51137 (Ab)	51141 (Ab)	51145 (Ab)	51149 (Ab)	51153 (Ab)	51157 (Ab)	51161 (Ab)	51165 (Ab)  10
Melchnau, Oberdorf	● 13 19		● 13 49		● 14 19		● 14 49		● 15 19		● 15 49		● 16 19	
Melchnau, Fabrik	● 13 20		● 13 50		● 14 20		● 14 50		● 15 20		● 15 50		● 16 20	
Melchnau, Unterdorf	● 13 21		● 13 51		● 14 21		● 14 51		● 15 21		● 15 51		● 16 21	
Melchnau, Gjuch	● 13 22		● 13 52		● 14 22		● 14 52		● 15 22		● 15 52		● 16 22	
Melchnau, Rotwald	● 13 24		● 13 54		● 14 24		● 14 54		● 15 24		● 15 54		● 16 24	
Obersteckholz, Am Wald	● 13 25		● 13 55		● 14 25		● 14 55		● 15 25		● 15 55		● 16 25	
Obersteckholz, Post	● 13 26		● 13 56		● 14 26		● 14 56		● 15 26		● 15 56		● 16 26	
Langenthal, Neuhof	● 13 28		● 13 58		● 14 28		● 14 58		● 15 28		● 15 58		● 16 28	
Langenthal, Rössli	● 13 29		● 13 59		● 14 29		● 14 59		● 15 29		● 15 59		● 16 29	
Langenthal, Tell/Kantonalbank	● 13 31	● 13 46	● 14 01	● 14 16	● 14 31	● 14 46	● 15 01	● 15 16	● 15 31	● 15 46	● 16 01	● 16 16	● 16 31	
Langenthal, Wiesenstrasse	● 13 32	● 13 47	● 14 02	● 14 17	● 14 32	● 14 47	● 15 02	● 15 17	● 15 32	● 15 47	● 16 02	● 16 17	● 16 32	
† 1' Langenthal, Bahnhof	● 13 37	● 13 52	● 14 07	● 14 22	● 14 37	● 14 52	● 15 07	● 15 22	● 15 37	● 15 52	● 16 07	● 16 22	● 16 37	
† 1' Langenthal, Bahnhof		● 13 53		● 14 23		● 14 53		● 15 23		● 15 53	● 16 08	● 16 23	● 16 38	
Langenthal, Zelgli		● 13 54		● 14 24		● 14 54		● 15 24		● 15 54	● 16 09	● 16 24	● 16 39	
Langenthal, Dreilinden		● 13 55		● 14 25		● 14 55		● 15 25		● 15 55	● 16 10	● 16 25	● 16 40	
Bützberg, Unterdorf		● 13 57		● 14 27		● 14 57		● 15 27		● 15 57	● 16 12	● 16 27	● 16 42	
Bützberg, Käserei		● 13 58		● 14 28		● 14 58		● 15 28		● 15 58	● 16 13	● 16 28	● 16 43	
Bützberg, Tell		● 13 59		● 14 29		● 14 59		● 15 29		● 15 59	● 16 14	● 16 29	● 16 44	
Bützberg, Neuquartier		● 14 00		● 14 30		● 15 00		● 15 30		● 16 00	● 16 15	● 16 30	● 16 45	
Bützberg, Wyssenried		● 14 01		● 14 31		● 15 01		● 15 31		● 16 01	● 16 16	● 16 31	● 16 46	
Herzogenbuchsee, Friedhof		● 14 03		● 14 33		● 15 03		● 15 33		● 16 03	● 16 18	● 16 33	● 16 48	
Herzogenbuchsee, Sonnenplatz		● 14 04		● 14 34		● 15 04		● 15 34		● 16 04	● 16 19	● 16 34	● 16 49	
† 1' Herzogenbuchsee, Bahnhof		● 14 07		● 14 37		● 15 07		● 15 37		● 16 07	● 16 22	● 16 37	● 16 52	
† 1' Herzogenbuchsee, Bahnhof		● 14 08						● 15 38		● 16 08		● 16 38		
Herzogenbuchsee, Jurablick		● 14 09						● 15 39		● 16 09		● 16 39		
Wanzwil, Post		● 14 10						● 15 40		● 16 10		● 16 40		
Röthenbach b. H., Chrump		● 14 11						● 15 41				● 16 41		
Röthenbach b. H., Post		● 14 12						● 15 42				● 16 42	● 16 45	
Röthenbach b. H., Schützenhaus		● 14 13						● 15 43				● 16 43		
Inkwil, Dorf													● 16 47	
Wangenried, Sägerei		● 14 15						● 15 45					● 16 49	
Wangenried, Schule		● 14 16						● 15 46					● 16 50	
Wangenried, Linde		● 14 17						● 15 47					● 16 51	
Wangenried, Unterdorf		● 14 18						● 15 48					● 16 52	
Heimenhausen, Post										● 16 12				
Heimenhausen, Riedgasse										● 16 13				
Walliswil b. Wangen, Tal										● 16 14				
Walliswil b. Wangen, Stalden										● 16 15				
Walliswil b. Wangen, Sonne										● 16 16				
Walliswil b. Wangen, Post										● 16 17				
Walliswil b. Wangen, Seilere										● 16 18				
Wangen a.d. Aare, Unterführung		● 14 19						● 15 49		● 16 19		● 16 48	● 16 53	
† 1' Wangen an der Aare, Bahnhof		● 14 21						● 15 51		● 16 21		● 16 50	● 16 55	
Wangen a.d.Aare, Zytglogge		● 14 22						● 15 52		● 16 22		● 16 51	● 16 56	

10 Beschränktes Platzangebot

40.051 Melchnau - Langenthal - Herzogenbuchsee - Wangen a.A. 🚊

Stand: 30. Oktober 2023

	51169 (♿)	51173 (♿)	51177 🚲 10	51181 (♿)	51185 (♿)	51189 🚲 10	51193 (♿)	51197 (♿)	51201 🚲 10	51205 (♿)	51209 (♿)	51213 🚲 10	51217 (♿)	51221 (♿)
Melchnau, Oberdorf		● 16 49			● 17 19			● 17 49			● 18 19			● 18 49
Melchnau, Fabrik		● 16 50			● 17 20			● 17 50			● 18 20			● 18 50
Melchnau, Unterdorf		● 16 51			● 17 21			● 17 51			● 18 21			● 18 51
Melchnau, Gjuch		● 16 52			● 17 22			● 17 52			● 18 22			● 18 52
Melchnau, Rotwald		● 16 54			● 17 24			● 17 54			● 18 24			● 18 54
Obersteckholz, Am Wald		● 16 55			● 17 25			● 17 55			● 18 25			● 18 55
Obersteckholz, Post		● 16 56			● 17 26			● 17 56			● 18 26			● 18 56
Langenthal, Neuhof		● 16 58			● 17 28			● 17 58			● 18 28			● 18 58
Langenthal, Rössli		● 16 59			● 17 29			● 17 59			● 18 29			● 18 59
Langenthal, Tell/Kantonalbank	● 16 46	● 17 01		● 17 16	● 17 31		● 17 46	● 18 01		● 18 16	● 18 31		● 18 46	● 19 01
Langenthal, Wiesenstrasse	● 16 47	● 17 02		● 17 17	● 17 32		● 17 47	● 18 02		● 18 17	● 18 32		● 18 47	● 19 02
♠ 1' Langenthal, Bahnhof	● 16 52	● 17 07		● 17 22	● 17 37		● 17 52	● 18 07		● 18 22	● 18 37		● 18 52	● 19 07
♠ 1' Langenthal, Bahnhof	● 16 53	● 17 08		● 17 23	● 17 38		● 17 53	● 18 08		● 18 23			● 18 53	
Langenthal, Zelgli	● 16 54	● 17 09		● 17 24	● 17 39		● 17 54	● 18 09		● 18 24			● 18 54	
Langenthal, Dreilinden	● 16 55	● 17 10		● 17 25	● 17 40		● 17 55	● 18 10		● 18 25			● 18 55	
Bützberg, Unterdorf	● 16 57	● 17 12		● 17 27	● 17 42		● 17 57	● 18 12		● 18 27			● 18 57	
Bützberg, Käserei	● 16 58	● 17 13		● 17 28	● 17 43		● 17 58	● 18 13		● 18 28			● 18 58	
Bützberg, Tell	● 16 59	● 17 14		● 17 29	● 17 44		● 17 59	● 18 14		● 18 29			● 18 59	
Bützberg, Neuquartier	● 17 00	● 17 15		● 17 30	● 17 45		● 18 00	● 18 15		● 18 30			● 19 00	
Bützberg, Wyssenried	● 17 01	● 17 16		● 17 31	● 17 46		● 18 01	● 18 16		● 18 31			● 19 01	
Herzogenbuchsee, Friedhof	● 17 03	● 17 18		● 17 33	● 17 48		● 18 03	● 18 18		● 18 33			● 19 03	
Herzogenbuchsee, Sonnenplatz	● 17 04	● 17 19		● 17 34	● 17 49		● 18 04	● 18 19		● 18 34			● 19 04	
♠ 1' Herzogenbuchsee, Bahnhof	● 17 07	● 17 22		● 17 37	● 17 52		● 18 07	● 18 22		● 18 37			● 19 07	
♠ 1' Herzogenbuchsee, Bahnhof	● 17 08			● 17 38			● 18 08			● 18 38			● 18 42	
Herzogenbuchsee, Jurablick	● 17 09			● 17 39			● 18 09			● 18 39			● 18 43	
Wanzwil, Post	● 17 10			● 17 40			● 18 10			● 18 40			● 18 44	
Röthenbach b. H., Chrump	● 17 11			● 17 41			● 18 11						● 18 45	
Röthenbach b. H., Post	● 17 12		● 17 15	● 17 42		● 17 45	● 18 12		● 18 15				● 18 46	
Röthenbach b. H., Schützenhaus	● 17 13			● 17 43			● 18 13							
Inkwil, Dorf						● 17 47							● 18 48	
Wangenried, Sägerei						● 17 49							● 18 50	
Wangenried, Schule						● 17 50							● 18 51	
Wangenried, Linde						● 17 51							● 18 52	
Wangenried, Unterdorf						● 17 52							● 18 53	
Heimenhausen, Post			● 17 17						● 18 17	● 18 42				
Heimenhausen, Riedgasse			● 17 18						● 18 18	● 18 43				
Walliswil b. Wangen, Tal			● 17 19						● 18 19	● 18 44				
Walliswil b. Wangen, Stalden			● 17 20						● 18 20	● 18 45				
Walliswil b. Wangen, Sonne			● 17 21						● 18 21	● 18 46				
Walliswil b. Wangen, Post			● 17 22						● 18 22	● 18 47				
Walliswil b. Wangen, Seilere			● 17 23						● 18 23	● 18 48				
Wangen a.d. Aare, Unterführung	● 17 18		● 17 24	● 17 48		● 17 53	● 18 18		● 18 24	● 18 49			● 18 54	
♠ 1' Wangen an der Aare, Bahnhof	● 17 20		● 17 26	● 17 50		● 17 55	● 18 20		● 18 26	● 18 51			● 18 56	
Wangen a.d.Aare, Zytglogge	● 17 21		● 17 27	● 17 51		● 17 56	● 18 21		● 18 27	● 18 52			● 18 57	

10 Beschränktes Platzangebot

40.051 Melchnau - Langenthal - Herzogenbuchsee - Wangen a.A. 

Stand: 30. Oktober 2023

	51225 (Ab)	51229 (Ab)	51233 (Ab)	51237 (Ab)	51241 (Ab)	51241 (Ab)	51243 (Ab)	51245 (Ab)	51249 (Ab)	51253 (Ab)	51253 (Ab)	51257 (Ab)
Melchnau, Oberdorf		● 19 19		● 19 49				● 20 39	● 21 39	● 22 44 10	● 22 44 11	
Melchnau, Fabrik		● 19 20		● 19 50				● 20 40	● 21 40	● 22 45	● 22 45	
Melchnau, Unterdorf		● 19 21		● 19 51				● 20 40	● 21 40	● 22 45	● 22 45	
Melchnau, Gjuch		● 19 22		● 19 52				● 20 41	● 21 41	● 22 46	● 22 46	
Melchnau, Rotwald		● 19 24		● 19 54				● 20 43	● 21 43	● 22 48	● 22 48	
Obersteckholz, Am Wald		● 19 25		● 19 55				● 20 44	● 21 44	● 22 49	● 22 49	
Obersteckholz, Post		● 19 26		● 19 56				● 20 45	● 21 45	● 22 50	● 22 50	
Langenthal, Neuhofer		● 19 28		● 19 58				● 20 47	● 21 47	● 22 52	● 22 52	
Langenthal, Rössli		● 19 29		● 19 59				● 20 48	● 21 48	● 22 53	● 22 53	
Langenthal, Tell/Kantonalbank	● 19 16	● 19 31	● 19 46	● 20 01	● 20 16 11	● 20 16 10		● 20 50	● 21 50	● 22 55	● 22 55	● 23 28 11
Langenthal, Wiesenstrasse	● 19 17	● 19 32	● 19 47	● 20 02	● 20 17	● 20 17		● 20 51	● 21 51	● 22 56	● 22 56	● 23 29
† 1' Langenthal, Bahnhof	● 19 22	● 19 37	● 19 52	● 20 07	● 20 22	● 20 22		● 20 53	● 21 53	● 22 58	● 22 58	● 23 31
† 1' Langenthal, Bahnhof	● 19 23		● 19 53		● 20 23	● 20 23		● 20 54	● 21 54	● 22 59	● 22 59	● 23 31
Langenthal, Zelgli	● 19 24		● 19 54		● 20 24	● 20 24		● 20 55	● 21 55	● 23 00	● 23 00	● 23 32
Langenthal, Dreilinden	● 19 25		● 19 55		● 20 25	● 20 25		● 20 56	● 21 56	● 23 01	● 23 01	● 23 33
Bützberg, Unterdorf	● 19 27		● 19 57		● 20 27	● 20 27		● 20 56	● 21 56	● 23 01	● 23 01	● 23 33
Bützberg, Käserei	● 19 28		● 19 58		● 20 28	● 20 28		● 20 57	● 21 57	● 23 02	● 23 02	● 23 34
Bützberg, Tell	● 19 29		● 19 59		● 20 29	● 20 29		● 20 58	● 21 58	● 23 03	● 23 03	● 23 35
Bützberg, Neuquartier	● 19 30		● 20 00		● 20 30	● 20 30		● 20 59	● 21 59	● 23 04	● 23 04	● 23 36
Bützberg, Wyssenried	● 19 31		● 20 01		● 20 31	● 20 31		● 21 00	● 22 00	● 23 05	● 23 05	● 23 37
Herzogenbuchsee, Friedhof	● 19 33		● 20 03		● 20 33	● 20 33		● 21 02	● 22 02	● 23 07	● 23 07	● 23 39
Herzogenbuchsee, Sonnenplatz	● 19 34		● 20 04		● 20 34	● 20 34		● 21 03	● 22 03	● 23 08	● 23 08	● 23 40
† 1' Herzogenbuchsee, Bahnhof	● 19 37		● 20 07		● 20 37 11	● 20 37		● 21 06	● 22 06	● 23 11 10	● 23 11 11	● 23 43 11
† 1' Herzogenbuchsee, Bahnhof	● 19 38				● 20 38	● 20 38 11						
Herzogenbuchsee, Jurablick	● 19 39				● 20 39	● 20 39						
Wanzwil, Post	● 19 40				● 20 40	● 20 40						
Röthenbach b. H., Chrump	● 19 41											
Röthenbach b. H., Post	● 19 42											
Röthenbach b. H., Schützenhaus	● 19 43											
Wangenried, Sägerei	● 19 45											
Wangenried, Schule	● 19 46											
Wangenried, Linde	● 19 47											
Wangenried, Unterdorf	● 19 48											
Heimenhausen, Post						● 20 42	● 20 42					
Heimenhausen, Riedgasse						● 20 43	● 20 43					
Walliswil b. Wangen, Tal						● 20 44	● 20 44					
Walliswil b. Wangen, Stalden						● 20 45	● 20 45					
Walliswil b. Wangen, Sonne						● 20 46	● 20 46					
Walliswil b. Wangen, Post						● 20 47	● 20 47					
Walliswil b. Wangen, Seilere						● 20 48	● 20 48					
Wangen a.d. Aare, Unterführung	● 19 49					● 20 49	● 20 49					
† 1' Wangen an der Aare, Bahnhof	● 19 51					● 20 51	● 20 51					
Wangen a.d.Aare, Zytglogge	● 19 52					● 20 52 10	● 20 52 11					

10 ① - ④**11** ⑤ vom 15.12.-22.3., 5.4.-13.12.

40.051 Melchnau - Langenthal - Herzogenbuchsee - Wangen a.A. 
























Stand: 30. Oktober 2023

A



51261



Melchnau, Oberdorf	 00 15 11
Melchnau, Fabrik	 00 16
Melchnau, Unterdorf	 00 16
Melchnau, Gjuch	 00 17
Melchnau, Rotwald	 00 19
Obersteckholz, Am Wald	 00 20
Obersteckholz, Post	 00 21
Langenthal, Neuhof	 00 23
Langenthal, Rössli	 00 24
Langenthal, Tell/Kantonalbank	 00 26
Langenthal, Wiesenstrasse	 00 27
† 1' Langenthal, Bahnhof	 00 29
† 1' Langenthal, Bahnhof	 00 31
Langenthal, Zelgli	 00 32
Langenthal, Dreilinden	 00 33
Bützberg, Unterdorf	 00 33
Bützberg, Käserei	 00 34
Bützberg, Tell	 00 35
Bützberg, Neuquartier	 00 36
Bützberg, Wyssenried	 00 37
Herzogenbuchsee, Friedhof	 00 39
Herzogenbuchsee, Sonnenplatz	 00 40
† 1' Herzogenbuchsee, Bahnhof	 00 43 11

11 ⑤ vom 15.12.–22.3., 5.4.–13.12.

40.051 Wangen a.A. - Herzogenbuchsee - Langenthal - Melchnau

Stand: 30. Oktober 2023

	51002 (A-B)	51006 (A-B)	51010 (A-B)	51014 (A-B)	51018 (A-B)	51022 (A-B)	51026 (A-B)	51030 (A-B)	51034 (A-B)	51038 (A-B)	51042 (A-B)	51046 (A-B)	51050 (A-B)	51054 (A-B)
Wangen a.d.Aare, Zytglogge		● 05 35		● 06 34		● 07 34		● 08 34		● 09 34				● 11 34
† 1' Wangen an der Aare, Bahnhof		● 05 36		● 06 35		● 07 35		● 08 35		● 09 35				● 11 35
† 1' Wangen an der Aare, Bahnhof		● 05 36		● 06 36		● 07 36		● 08 36		● 09 36				● 11 36
Wangen a.d. Aare, Unterführung		● 05 36		● 06 36		● 07 36		● 08 36		● 09 36				● 11 36
Wangenried, Unterdorf		● 05 37				● 07 37				● 09 37				
Wangenried, Linde		● 05 38				● 07 38				● 09 38				
Wangenried, Schule		● 05 39				● 07 39				● 09 39				
Wangenried, Sägerei		● 05 40				● 07 40				● 09 40				
Röthenbach b. H., Schützenhaus		● 05 42				● 07 42				● 09 42				
Röthenbach b. H., Post		● 05 43				● 07 43				● 09 43				
Röthenbach b. H., Chrump		● 05 43				● 07 43				● 09 43				
Walliswil b. Wangen, Seilere				● 06 37				● 08 37						● 11 37
Walliswil b. Wangen, Post				● 06 38				● 08 38						● 11 38
Walliswil b. Wangen, Sonne				● 06 39				● 08 39						● 11 39
Walliswil b. Wangen, Stalden				● 06 40				● 08 40						● 11 40
Walliswil b. Wangen, Tal				● 06 41				● 08 41						● 11 41
Heimenhausen, Riedgasse				● 06 42				● 08 42						● 11 42
Heimenhausen, Post				● 06 43				● 08 43						● 11 43
Wanzwil, Post		● 05 44		● 06 44		● 07 44		● 08 44		● 09 44				● 11 44
Herzogenbuchsee, Jurablick		● 05 45		● 06 45		● 07 45		● 08 45		● 09 45				● 11 45
† 1' Herzogenbuchsee, Bahnhof		● 05 50		● 06 50		● 07 50		● 08 50		● 09 50				● 11 50
† 1' Herzogenbuchsee, Bahnhof		● 05 51		● 06 51		● 07 51		● 08 51		● 09 51		● 10 51		● 11 51
Herzogenbuchsee, Sonnenplatz		● 05 52		● 06 52		● 07 52		● 08 52		● 09 52		● 10 52		● 11 52
Herzogenbuchsee, Friedhof		● 05 53		● 06 53		● 07 53		● 08 53		● 09 53		● 10 53		● 11 53
Bützberg, Wyssenried		● 05 55		● 06 55		● 07 55		● 08 55		● 09 55		● 10 55		● 11 55
Bützberg, Neuquartier		● 05 56		● 06 56		● 07 56		● 08 56		● 09 56		● 10 56		● 11 56
Bützberg, Tell		● 05 57		● 06 57		● 07 57		● 08 57		● 09 57		● 10 57		● 11 57
Bützberg, Käserei		● 05 58		● 06 58		● 07 58		● 08 58		● 09 58		● 10 58		● 11 58
Bützberg, Unterdorf		● 05 59		● 06 59		● 07 59		● 08 59		● 09 59		● 10 59		● 11 59
Langenthal, Dreilinden		● 06 01		● 07 01		● 08 01		● 09 01		● 10 01		● 11 01		● 12 01
Langenthal, Zelgli		● 06 02		● 07 02		● 08 02		● 09 02		● 10 02		● 11 02		● 12 02
† 1' Langenthal, Bahnhof		● 06 05		● 07 05		● 08 05		● 09 05		● 10 05		● 11 05		● 12 05
† 1' Langenthal, Bahnhof	● 05 26	● 06 06	● 06 21	● 07 06	● 07 21	● 08 06	● 08 21	● 09 06	● 09 21	● 10 06	● 10 21	● 11 06	● 11 21	● 12 06
Langenthal, Wiesenstrasse	● 05 27	● 06 07	● 06 22	● 07 07	● 07 22	● 08 07	● 08 22	● 09 07	● 09 22	● 10 07	● 10 22	● 11 07	● 11 22	● 12 07
Langenthal, Tell/Kantonalbank	● 05 28	● 06 08	● 06 23	● 07 08	● 07 23	● 08 08	● 08 23	● 09 08	● 09 23	● 10 08	● 10 23	● 11 08	● 11 23	● 12 08
Langenthal, Rössli	● 05 29		● 06 24		● 07 24		● 08 24		● 09 24		● 10 24		● 11 24	
Langenthal, Neuhof	● 05 30		● 06 25		● 07 25		● 08 25		● 09 25		● 10 25		● 11 25	
Obersteckholz, Post	● 05 32		● 06 27		● 07 27		● 08 27		● 09 27		● 10 27		● 11 27	
Obersteckholz, Am Wald	● 05 33		● 06 28		● 07 28		● 08 28		● 09 28		● 10 28		● 11 28	
Melchnau, Rotwald	● 05 34		● 06 29		● 07 29		● 08 29		● 09 29		● 10 29		● 11 29	
Melchnau, Gjuch	● 05 36		● 06 31		● 07 31		● 08 31		● 09 31		● 10 31		● 11 31	
Melchnau, Unterdorf	● 05 37		● 06 32		● 07 32		● 08 32		● 09 32		● 10 32		● 11 32	
Melchnau, Fabrik	● 05 38		● 06 33		● 07 33		● 08 33		● 09 33		● 10 33		● 11 33	
Melchnau, Oberdorf	● 05 42		● 06 37		● 07 37		● 08 37		● 09 37		● 10 37		● 11 37	

40.051 Wangen a.A. - Herzogenbuchsee - Langenthal - Melchnau

Stand: 30. Oktober 2023
























































































	51058 (Ab)	51062 (Ab)	51066 (Ab)	51070 (Ab)	51074 (Ab)	51078 (Ab)	51082 (Ab)	51086 (Ab)	51086 (Ab)	51090 (Ab)	51090 (Ab)	51092 (Ab)
Wangen a.d.Aare, Zytglogge	● 12 54	● 13 54			● 15 54	● 16 53	● 17 53	● 18 53 ④	● 18 54 †	● 19 53 ④	● 19 53 †	
† 1' Wangen an der Aare, Bahnhof	● 12 55	● 13 55			● 15 55	● 16 54	● 17 54	● 18 54	● 18 55	● 19 54	● 19 54	
† 1' Wangen an der Aare, Bahnhof	● 12 55	● 13 55			● 15 55	● 16 55	● 17 55	● 18 55	● 18 55	● 19 55	● 19 55	
Wangen a.d. Aare, Unterführung	● 12 55	● 13 55			● 15 55	● 16 55	● 17 55	● 18 55	● 18 55	● 19 55	● 19 55	
Wangenried, Unterdorf	● 12 56				● 15 56		● 17 56			● 19 56	● 19 56	
Wangenried, Linde	● 12 57				● 15 57		● 17 57			● 19 57	● 19 57	
Wangenried, Schule	● 12 58				● 15 58		● 17 58			● 19 58	● 19 58	
Wangenried, Sägerei	● 12 59				● 15 59		● 17 59			● 19 59	● 19 59	
Röthenbach b. H., Schützenhaus	● 13 01				● 16 01		● 18 01			● 20 01	● 20 01	
Röthenbach b. H., Post	● 13 02				● 16 02		● 18 02			● 20 02	● 20 02	
Röthenbach b. H., Chrump	● 13 02				● 16 02		● 18 02			● 20 02	● 20 02	
Walliswil b. Wangen, Seilere			● 13 56			● 16 56		● 18 56	● 18 56			
Walliswil b. Wangen, Post			● 13 57			● 16 57		● 18 57	● 18 57			
Walliswil b. Wangen, Sonne			● 13 58			● 16 58		● 18 58	● 18 58			
Walliswil b. Wangen, Stalden			● 13 59			● 16 59		● 18 59	● 18 59			
Walliswil b. Wangen, Tal			● 14 00			● 17 00		● 19 00	● 19 00			
Heimenhausen, Riedgasse			● 14 01			● 17 01		● 19 01	● 19 01			
Heimenhausen, Post			● 14 02			● 17 02		● 19 02	● 19 02			
Wanzwil, Post	● 13 03	● 14 03			● 16 03	● 17 03	● 18 03	● 19 03	● 19 03	● 20 03	● 20 03	
Herzogenbuchsee, Jurablick	● 13 04	● 14 04			● 16 04	● 17 04	● 18 04	● 19 04	● 19 04	● 20 04	● 20 04	
† 1' Herzogenbuchsee, Bahnhof	● 13 09	● 14 09			● 16 09	● 17 09	● 18 09	● 19 09	● 19 09	● 20 09 ④	● 20 09	
† 1' Herzogenbuchsee, Bahnhof	● 13 10	● 14 10	● 15 10	● 16 10	● 17 10	● 18 10	● 19 10	● 19 10				● 20 10 ④
Herzogenbuchsee, Sonnenplatz	● 13 11	● 14 11	● 15 11	● 16 11	● 17 11	● 18 11	● 19 11	● 19 11				● 20 11
Herzogenbuchsee, Friedhof	● 13 12	● 14 12	● 15 12	● 16 12	● 17 12	● 18 12	● 19 12	● 19 12				● 20 12
Bützberg, Wyssenried	● 13 14	● 14 14	● 15 14	● 16 14	● 17 14	● 18 14	● 19 14	● 19 14				● 20 14
Bützberg, Neuquartier	● 13 15	● 14 15	● 15 15	● 16 15	● 17 15	● 18 15	● 19 15	● 19 15				● 20 15
Bützberg, Tell	● 13 16	● 14 16	● 15 16	● 16 16	● 17 16	● 18 16	● 19 16	● 19 16				● 20 16
Bützberg, Käserei	● 13 17	● 14 17	● 15 17	● 16 17	● 17 17	● 18 17	● 19 17	● 19 17				● 20 17
Bützberg, Unterdorf	● 13 18	● 14 18	● 15 18	● 16 18	● 17 18	● 18 18	● 19 18	● 19 18				● 20 18
Langenthal, Dreilinden	● 13 20	● 14 20	● 15 20	● 16 20	● 17 20	● 18 20	● 19 20	● 19 20				● 20 20
Langenthal, Zelgli	● 13 21	● 14 21	● 15 21	● 16 21	● 17 21	● 18 21	● 19 21	● 19 21				● 20 21
† 1' Langenthal, Bahnhof	● 13 24	● 14 24	● 15 24	● 16 24	● 17 24	● 18 24	● 19 24	● 19 24				● 20 24
† 1' Langenthal, Bahnhof	● 12 21	● 13 25	● 14 25	● 15 25	● 16 25	● 17 25	● 18 25	● 19 25	● 19 25			● 20 25
Langenthal, Wiesenstrasse	● 12 22	● 13 26	● 14 26	● 15 26	● 16 26	● 17 26	● 18 26	● 19 26	● 19 26			● 20 26
Langenthal, Tell/Kantonalbank	● 12 23	● 13 27	● 14 27	● 15 27	● 16 27	● 17 27	● 18 27	● 19 27	● 19 27			● 20 27
Langenthal, Rössli	● 12 24	● 13 28	● 14 28	● 15 28	● 16 28	● 17 28	● 18 28	● 19 28	● 19 28			● 20 28
Langenthal, Neuhof	● 12 25	● 13 29	● 14 29	● 15 29	● 16 29	● 17 29	● 18 29	● 19 29	● 19 29			● 20 29
Obersteckholz, Post	● 12 27	● 13 31	● 14 31	● 15 31	● 16 31	● 17 31	● 18 31	● 19 31	● 19 31			● 20 31
Obersteckholz, Am Wald	● 12 28	● 13 32	● 14 32	● 15 32	● 16 32	● 17 32	● 18 32	● 19 32	● 19 32			● 20 32
Melchnau, Rotwald	● 12 29	● 13 33	● 14 33	● 15 33	● 16 33	● 17 33	● 18 33	● 19 33	● 19 33			● 20 33
Melchnau, Gjuch	● 12 31	● 13 35	● 14 35	● 15 35	● 16 35	● 17 35	● 18 35	● 19 35	● 19 35			● 20 34
Melchnau, Unterdorf	● 12 32	● 13 36	● 14 36	● 15 36	● 16 36	● 17 36	● 18 36	● 19 36	● 19 36			● 20 35
Melchnau, Fabrik	● 12 33	● 13 37	● 14 37	● 15 37	● 16 37	● 17 37	● 18 37	● 19 37	● 19 37			● 20 36
Melchnau, Oberdorf	● 12 37	● 13 41	● 14 41	● 15 41	● 16 41	● 17 41	● 18 41	● 19 41 ④	● 19 41 †		● 20 38 †	● 20 38 ④

40.051 Wangen a.A. - Herzogenbuchsee - Langenthal - Melchnau 

Stand: 30. Oktober 2023

©



	51094 ()	51098 ()	51102 ()	51106 ()
† 1' Herzogenbuchsee, Bahnhof	 21 10	 22 10	 23 12 ^④	 23 44 ^④
Herzogenbuchsee, Sonnenplatz	 21 11	 22 11	 23 13	 23 45
Herzogenbuchsee, Friedhof	 21 12	 22 12	 23 14	 23 46
Bützberg, Wyssenried	 21 14	 22 14	 23 16	 23 48
Bützberg, Neuquartier	 21 15	 22 15	 23 17	 23 49
Bützberg, Tell	 21 16	 22 16	 23 18	 23 50
Bützberg, Käserei	 21 17	 22 17	 23 19	 23 51
Bützberg, Unterdorf	 21 18	 22 18	 23 20	 23 52
Langenthal, Dreilinden	 21 20	 22 20	 23 22	 23 54
Langenthal, Zelgli	 21 21	 22 21	 23 23	 23 55
† 1' Langenthal, Bahnhof	 21 24	 22 24	 23 25	 23 57
† 1' Langenthal, Bahnhof	 21 25	 22 31	 23 25	 23 58
Langenthal, Wiesenstrasse	 21 26	 22 32	 23 26	 23 59
Langenthal, Tell/Kantonalbank	 21 27	 22 33	 23 27 ^④	 00 00
Langenthal, Rössli	 21 28	 22 34		 00 01
Langenthal, Neuhof	 21 29	 22 35		 00 02
Obersteckholz, Post	 21 31	 22 37		 00 04
Obersteckholz, Am Wald	 21 32	 22 38		 00 05
Melchnau, Rotwald	 21 33	 22 39		 00 06
Melchnau, Gjuch	 21 34	 22 40		 00 07
Melchnau, Unterdorf	 21 35	 22 41		 00 08
Melchnau, Fabrik	 21 36	 22 42		 00 09
Melchnau, Oberdorf	 21 38	 22 44		 00 11 ^④

40.051 Melchnau - Langenthal - Herzogenbuchsee - Wangen a.A. 

Stand: 30. Oktober 2023

	51001 (Ab)	51017 (Ab)	51005 (Ab)	51021 (Ab)	51009 (Ab)	51025 (Ab)	51029 (Ab)	51013 (Ab)	51017 (Ab)	51033 (Ab)
Melchnau, Oberdorf	05 46 †	05 46 ⑥	06 46 †	06 46 ⑥	07 46 †	07 46 ⑥	08 46 ⑥	08 46 †	09 46 †	09 46 ⑥
Melchnau, Fabrik	05 47	05 47	06 47	06 47	07 47	07 47	08 47	08 47	09 47	09 47
Melchnau, Unterdorf	05 48	05 48	06 48	06 48	07 48	07 48	08 48	08 48	09 48	09 48
Melchnau, Gjuch	05 49	05 49	06 49	06 49	07 49	07 49	08 49	08 49	09 49	09 49
Melchnau, Rotwald	05 51	05 51	06 51	06 51	07 51	07 51	08 51	08 51	09 51	09 51
Obersteckholz, Am Wald	05 52	05 52	06 52	06 52	07 52	07 52	08 52	08 52	09 52	09 52
Obersteckholz, Post	05 53	05 53	06 53	06 53	07 53	07 53	08 53	08 53	09 53	09 53
Langenthal, Neuhof	05 55	05 55	06 55	06 55	07 55	07 55	08 55	08 55	09 55	09 55
Langenthal, Rössli	05 56	05 56	06 56	06 56	07 56	07 56	08 56	08 56	09 56	09 56
Langenthal, Tell/Kantonalbank	05 58	05 58	06 58	06 58	07 58	07 58	08 58	08 58	09 58	09 58
Langenthal, Wiesenstrasse	05 59	05 59	06 59	06 59	07 59	07 59	08 59	08 59	09 59	09 59
† 1' Langenthal, Bahnhof	06 04	06 04	07 04	07 04	08 04	08 04	09 04	09 04	10 04	10 04
† 1' Langenthal, Bahnhof	06 05	06 05	07 05	07 05	08 05	08 05	09 05	09 05	10 05	10 05
Langenthal, Zelgli	06 06	06 06	07 06	07 06	08 06	08 06	09 06	09 06	10 06	10 06
Langenthal, Dreilinden	06 07	06 07	07 07	07 07	08 07	08 07	09 07	09 07	10 07	10 07
Bützberg, Unterdorf	06 09	06 09	07 09	07 09	08 09	08 09	09 09	09 09	10 09	10 09
Bützberg, Käserei	06 10	06 10	07 10	07 10	08 10	08 10	09 10	09 10	10 10	10 10
Bützberg, Tell	06 11	06 11	07 11	07 11	08 11	08 11	09 11	09 11	10 11	10 11
Bützberg, Neuquartier	06 12	06 12	07 12	07 12	08 12	08 12	09 12	09 12	10 12	10 12
Bützberg, Wyssenried	06 13	06 13	07 13	07 13	08 13	08 13	09 13	09 13	10 13	10 13
Herzogenbuchsee, Friedhof	06 15	06 15	07 15	07 15	08 15	08 15	09 15	09 15	10 15	10 15
Herzogenbuchsee, Sonnenplatz	06 16	06 16	07 16	07 16	08 16	08 16	09 16	09 16	10 16	10 16
† 1' Herzogenbuchsee, Bahnhof	06 19	06 19	07 19	07 19	08 19	08 19	09 19	09 19	10 19 †	10 19 ⑥
† 1' Herzogenbuchsee, Bahnhof	06 20	06 20	07 20	07 20	08 20	08 20	09 20	09 20		
Herzogenbuchsee, Jurablick	06 21	06 21	07 21	07 21	08 21	08 21	09 21	09 21		
Wanzwil, Post	06 22	06 22	07 22	07 22	08 22	08 22	09 22	09 22		
Röthenbach b. H., Chrump	06 23	06 23			08 23	08 23				
Röthenbach b. H., Post	06 24	06 24			08 24	08 24				
Röthenbach b. H., Schützenhaus	06 25	06 25			08 25	08 25				
Wangenried, Sägerei	06 27	06 27			08 27	08 27				
Wangenried, Schule	06 28	06 28			08 28	08 28				
Wangenried, Linde	06 29	06 29			08 29	08 29				
Wangenried, Unterdorf	06 30	06 30			08 30	08 30				
Heimenhausen, Post			07 24	07 24			09 24	09 24		
Heimenhausen, Riedgasse			07 25	07 25			09 25	09 25		
Walliswil b. Wangen, Tal			07 26	07 26			09 26	09 26		
Walliswil b. Wangen, Stalden			07 27	07 27			09 27	09 27		
Walliswil b. Wangen, Sonne			07 28	07 28			09 28	09 28		
Walliswil b. Wangen, Post			07 29	07 29			09 29	09 29		
Walliswil b. Wangen, Seilere			07 30	07 30			09 30	09 30		
Wangen a.d. Aare, Unterführung	06 31	06 31	07 31	07 31	08 31	08 31	09 31	09 31		
† 1' Wangen an der Aare, Bahnhof	06 33	06 33	07 33	07 33	08 33	08 33	09 33	09 33 †		
Wangen a.d.Aare, Zytglogge	06 34 †	06 34 ⑥	07 34 †	07 34 ⑥	08 34 †	08 34 ⑥	09 34 ⑥			

40.051 Melchnau - Langenthal - Herzogenbuchsee - Wangen a.A. 

Stand: 30. Oktober 2023

	51021 (Ab)	51037 (Ab)	51025 (Ab)	51041 (Ab)	51029 (Ab)	51033 (Ab)	51045 (Ab)	51037 (Ab)	51049 (Ab)	51041 (Ab)
Melchnau, Oberdorf	● 10 46 †	● 10 46 ⑥	● 11 46 †	● 11 46 ⑥	● 12 49 †			● 13 49 †	● 13 49 ⑥	
Melchnau, Fabrik	● 10 47	● 10 47	● 11 47	● 11 47	● 12 50			● 13 50	● 13 50	
Melchnau, Unterdorf	● 10 48	● 10 48	● 11 48	● 11 48	● 12 51			● 13 51	● 13 51	
Melchnau, Gjuch	● 10 49	● 10 49	● 11 49	● 11 49	● 12 52			● 13 52	● 13 52	
Melchnau, Rotwald	● 10 51	● 10 51	● 11 51	● 11 51	● 12 54			● 13 54	● 13 54	
Obersteckholz, Am Wald	● 10 52	● 10 52	● 11 52	● 11 52	● 12 55			● 13 55	● 13 55	
Obersteckholz, Post	● 10 53	● 10 53	● 11 53	● 11 53	● 12 56			● 13 56	● 13 56	
Langenthal, Neuhof	● 10 55	● 10 55	● 11 55	● 11 55	● 12 58			● 13 58	● 13 58	
Langenthal, Rössli	● 10 56	● 10 56	● 11 56	● 11 56	● 12 59			● 13 59	● 13 59	
Langenthal, Tell/Kantonalbank	● 10 58	● 10 58	● 11 58	● 11 58	● 13 01	● 13 16 †	● 13 16 ⑥	● 14 01	● 14 01	● 14 16 †
Langenthal, Wiesenstrasse	● 10 59	● 10 59	● 11 59	● 11 59	● 13 02	● 13 17	● 13 17	● 14 02	● 14 02	● 14 17
† 1' Langenthal, Bahnhof	● 11 04	● 11 04	● 12 04	● 12 04	● 13 07 †	● 13 22	● 13 22	● 14 07 †	● 14 07 ⑥	● 14 22
† 1' Langenthal, Bahnhof	● 11 05	● 11 05	● 12 05	● 12 05		● 13 23	● 13 23			● 14 23
Langenthal, Zelgli	● 11 06	● 11 06	● 12 06	● 12 06		● 13 24	● 13 24			● 14 24
Langenthal, Dreilinden	● 11 07	● 11 07	● 12 07	● 12 07		● 13 25	● 13 25			● 14 25
Bützberg, Unterdorf	● 11 09	● 11 09	● 12 09	● 12 09		● 13 27	● 13 27			● 14 27
Bützberg, Käserei	● 11 10	● 11 10	● 12 10	● 12 10		● 13 28	● 13 28			● 14 28
Bützberg, Tell	● 11 11	● 11 11	● 12 11	● 12 11		● 13 29	● 13 29			● 14 29
Bützberg, Neuquartier	● 11 12	● 11 12	● 12 12	● 12 12		● 13 30	● 13 30			● 14 30
Bützberg, Wyssenried	● 11 13	● 11 13	● 12 13	● 12 13		● 13 31	● 13 31			● 14 31
Herzogenbuchsee, Friedhof	● 11 15	● 11 15	● 12 15	● 12 15		● 13 33	● 13 33			● 14 33
Herzogenbuchsee, Sonnenplatz	● 11 16	● 11 16	● 12 16	● 12 16		● 13 34	● 13 34			● 14 34
† 1' Herzogenbuchsee, Bahnhof	● 11 19	● 11 19	● 12 19	● 12 19		● 13 37	● 13 37			● 14 37 †
† 1' Herzogenbuchsee, Bahnhof	● 11 20	● 11 20	● 12 20	● 12 20		● 13 38	● 13 38			
Herzogenbuchsee, Jurablick	● 11 21	● 11 21	● 12 21	● 12 21		● 13 39	● 13 39			
Wanzwil, Post	● 11 22	● 11 22	● 12 22	● 12 22		● 13 40	● 13 40			
Röthenbach b. H., Chrump	● 11 23	● 11 23				● 13 41	● 13 41			
Röthenbach b. H., Post	● 11 24	● 11 24				● 13 42	● 13 42			
Röthenbach b. H., Schützenhaus	● 11 25	● 11 25				● 13 43	● 13 43			
Wangenried, Sägerei	● 11 27	● 11 27				● 13 45	● 13 45			
Wangenried, Schule	● 11 28	● 11 28				● 13 46	● 13 46			
Wangenried, Linde	● 11 29	● 11 29				● 13 47	● 13 47			
Wangenried, Unterdorf	● 11 30	● 11 30				● 13 48	● 13 48			
Heimenhausen, Post			● 12 24	● 12 24						
Heimenhausen, Riedgasse			● 12 25	● 12 25						
Walliswil b. Wangen, Tal			● 12 26	● 12 26						
Walliswil b. Wangen, Stalden			● 12 27	● 12 27						
Walliswil b. Wangen, Sonne			● 12 28	● 12 28						
Walliswil b. Wangen, Post			● 12 29	● 12 29						
Walliswil b. Wangen, Seilere			● 12 30	● 12 30						
Wangen a.d. Aare, Unterführung	● 11 31	● 11 31	● 12 31	● 12 31		● 13 49	● 13 49			
† 1' Wangen an der Aare, Bahnhof	● 11 33	● 11 33	● 12 33	● 12 33		● 13 51	● 13 51			
Wangen a.d.Aare, Zytglogge	● 11 34 †	● 11 34 ⑥	● 12 34 †	● 12 34 ⑥		● 13 52 †	● 13 52 ⑥			

40.051 Melchnau - Langenthal - Herzogenbuchsee - Wangen a.A. 

Stand: 30. Oktober 2023

	51051 (Ab)	51045 (Ab)	51053 (Ab)	51049 (Ab)	51055 (Ab)	51053 (Ab)	51059 (Ab)	51057 (Ab)	51061 (Ab)	51063 (Ab)	51065 (Ab)
Melchnau, Oberdorf		● 14 49 †	● 14 49 ⑥			● 15 49 †	● 15 49 ⑥		● 16 49		
Melchnau, Fabrik		● 14 50	● 14 50			● 15 50	● 15 50		● 16 50		
Melchnau, Unterdorf		● 14 51	● 14 51			● 15 51	● 15 51		● 16 51		
Melchnau, Gjuch		● 14 52	● 14 52			● 15 52	● 15 52		● 16 52		
Melchnau, Rotwald		● 14 54	● 14 54			● 15 54	● 15 54		● 16 54		
Obersteckholz, Am Wald		● 14 55	● 14 55			● 15 55	● 15 55		● 16 55		
Obersteckholz, Post		● 14 56	● 14 56			● 15 56	● 15 56		● 16 56		
Langenthal, Neuhof		● 14 58	● 14 58			● 15 58	● 15 58		● 16 58		
Langenthal, Rössli		● 14 59	● 14 59			● 15 59	● 15 59		● 16 59		
Langenthal, Tell/Kantonalbank	● 14 16 ⑥	● 15 01	● 15 01	● 15 16 †	● 15 16 ⑥	● 16 01	● 16 01	● 16 16	● 17 01	● 17 16 ⑥	● 17 16 †
Langenthal, Wiesenstrasse	● 14 17	● 15 02	● 15 02	● 15 17	● 15 17	● 16 02	● 16 02	● 16 17	● 17 02	● 17 17	● 17 17
† 1' Langenthal, Bahnhof	● 14 22	● 15 07 †	● 15 07 ⑥	● 15 22	● 15 22	● 16 07 †	● 16 07 ⑥	● 16 22	● 17 07	● 17 22	● 17 22
† 1' Langenthal, Bahnhof	● 14 23			● 15 23	● 15 23			● 16 23	● 17 23	● 17 23	● 17 23
Langenthal, Zelgli	● 14 24			● 15 24	● 15 24			● 16 24	● 17 24	● 17 24	● 17 24
Langenthal, Dreilinden	● 14 25			● 15 25	● 15 25			● 16 25	● 17 25	● 17 25	● 17 25
Bützberg, Unterdorf	● 14 27			● 15 27	● 15 27			● 16 27	● 17 27	● 17 27	● 17 27
Bützberg, Käserei	● 14 28			● 15 28	● 15 28			● 16 28	● 17 28	● 17 28	● 17 28
Bützberg, Tell	● 14 29			● 15 29	● 15 29			● 16 29	● 17 29	● 17 29	● 17 29
Bützberg, Neuquartier	● 14 30			● 15 30	● 15 30			● 16 30	● 17 30	● 17 30	● 17 30
Bützberg, Wyssenried	● 14 31			● 15 31	● 15 31			● 16 31	● 17 31	● 17 31	● 17 31
Herzogenbuchsee, Friedhof	● 14 33			● 15 33	● 15 33			● 16 33	● 17 33	● 17 33	● 17 33
Herzogenbuchsee, Sonnenplatz	● 14 34			● 15 34	● 15 34			● 16 34	● 17 34	● 17 34	● 17 34
† 1' Herzogenbuchsee, Bahnhof	● 14 37 ⑥			● 15 37	● 15 37			● 16 37	● 17 37	● 17 37	● 17 37
† 1' Herzogenbuchsee, Bahnhof				● 15 38	● 15 38			● 16 38	● 17 38	● 17 38	● 17 38
Herzogenbuchsee, Jurablick				● 15 39	● 15 39			● 16 39	● 17 39	● 17 39	● 17 39
Wanzwil, Post				● 15 40	● 15 40			● 16 40	● 17 40	● 17 40	● 17 40
Röthenbach b. H., Chrump								● 16 41			
Röthenbach b. H., Post								● 16 42			
Röthenbach b. H., Schützenhaus								● 16 43			
Wangenried, Sägerei								● 16 45			
Wangenried, Schule								● 16 46			
Wangenried, Linde								● 16 47			
Wangenried, Unterdorf								● 16 48			
Heimenhausen, Post				● 15 42	● 15 42				● 17 42	● 17 42	● 17 42
Heimenhausen, Riedgasse				● 15 43	● 15 43				● 17 43	● 17 43	● 17 43
Walliswil b. Wangen, Tal				● 15 44	● 15 44				● 17 44	● 17 44	● 17 44
Walliswil b. Wangen, Stalden				● 15 45	● 15 45				● 17 45	● 17 45	● 17 45
Walliswil b. Wangen, Sonne				● 15 46	● 15 46				● 17 46	● 17 46	● 17 46
Walliswil b. Wangen, Post				● 15 47	● 15 47				● 17 47	● 17 47	● 17 47
Walliswil b. Wangen, Seilere				● 15 48	● 15 48				● 17 48	● 17 48	● 17 48
Wangen a.d. Aare, Unterführung				● 15 49	● 15 49			● 16 49	● 17 49	● 17 49	● 17 49
† 1' Wangen an der Aare, Bahnhof				● 15 51 †	● 15 51 ⑥			● 16 51	● 17 51	● 17 51	● 17 51
Wangen a.d.Aare, Zytglogge								● 16 52	● 17 52 ⑥	● 17 52 †	

40.051 Melchnau - Langenthal - Herzogenbuchsee - Wangen a.A. 

Stand: 30. Oktober 2023

	51065 (Ab)	51069 (Ab)	51067 (Ab)	51073 (Ab)	51069 (Ab)	51077 (Ab)	51071 (Ab)	51081 (Ab)	51073 (Ab)	51085 (Ab)
Melchnau, Oberdorf	● 17 49 Ⓟ	● 17 49 †			● 18 49 Ⓟ	● 18 49 †			● 19 49 Ⓟ	● 19 49 †
Melchnau, Fabrik	● 17 50	● 17 50			● 18 50	● 18 50			● 19 50	● 19 50
Melchnau, Unterdorf	● 17 51	● 17 51			● 18 51	● 18 51			● 19 51	● 19 51
Melchnau, Gjuch	● 17 52	● 17 52			● 18 52	● 18 52			● 19 52	● 19 52
Melchnau, Rotwald	● 17 54	● 17 54			● 18 54	● 18 54			● 19 54	● 19 54
Obersteckholz, Am Wald	● 17 55	● 17 55			● 18 55	● 18 55			● 19 55	● 19 55
Obersteckholz, Post	● 17 56	● 17 56			● 18 56	● 18 56			● 19 56	● 19 56
Langenthal, Neuhof	● 17 58	● 17 58			● 18 58	● 18 58			● 19 58	● 19 58
Langenthal, Rössli	● 17 59	● 17 59			● 18 59	● 18 59			● 19 59	● 19 59
Langenthal, Tell/Kantonalbank	● 18 01	● 18 01	● 18 16 Ⓟ	● 18 16 †	● 19 01	● 19 01	● 19 16 Ⓟ	● 19 16 †	● 20 01	● 20 01
Langenthal, Wiesenstrasse	● 18 02	● 18 02	● 18 17	● 18 17	● 19 02	● 19 02	● 19 17	● 19 17	● 20 02	● 20 02
† 1' Langenthal, Bahnhof	● 18 07 Ⓟ	● 18 07 †	● 18 22	● 18 22	● 19 07 Ⓟ	● 19 07 †	● 19 22	● 19 22	● 20 07 Ⓟ	● 20 07 †
† 1' Langenthal, Bahnhof			● 18 23	● 18 23			● 19 23	● 19 23		
Langenthal, Zelgli			● 18 24	● 18 24			● 19 24	● 19 24		
Langenthal, Dreilinden			● 18 25	● 18 25			● 19 25	● 19 25		
Bützberg, Unterdorf			● 18 27	● 18 27			● 19 27	● 19 27		
Bützberg, Käserei			● 18 28	● 18 28			● 19 28	● 19 28		
Bützberg, Tell			● 18 29	● 18 29			● 19 29	● 19 29		
Bützberg, Neuquartier			● 18 30	● 18 30			● 19 30	● 19 30		
Bützberg, Wyssenried			● 18 31	● 18 31			● 19 31	● 19 31		
Herzogenbuchsee, Friedhof			● 18 33	● 18 33			● 19 33	● 19 33		
Herzogenbuchsee, Sonnenplatz			● 18 34	● 18 34			● 19 34	● 19 34		
† 1' Herzogenbuchsee, Bahnhof			● 18 37	● 18 37			● 19 37	● 19 37		
† 1' Herzogenbuchsee, Bahnhof			● 18 38	● 18 38			● 19 38	● 19 38		
Herzogenbuchsee, Jurablick			● 18 39	● 18 39			● 19 39	● 19 39		
Wanzwil, Post			● 18 40	● 18 40			● 19 40	● 19 40		
Röthenbach b. H., Chrump			● 18 41	● 18 41						
Röthenbach b. H., Post			● 18 42	● 18 42						
Röthenbach b. H., Schützenhaus			● 18 43	● 18 43						
Wangenried, Sägerei			● 18 45	● 18 45						
Wangenried, Schule			● 18 46	● 18 46						
Wangenried, Linde			● 18 47	● 18 47						
Wangenried, Unterdorf			● 18 48	● 18 48						
Heimenhausen, Post							● 19 42	● 19 42		
Heimenhausen, Riedgasse							● 19 43	● 19 43		
Walliswil b. Wangen, Tal							● 19 44	● 19 44		
Walliswil b. Wangen, Stalden							● 19 45	● 19 45		
Walliswil b. Wangen, Sonne							● 19 46	● 19 46		
Walliswil b. Wangen, Post							● 19 47	● 19 47		
Walliswil b. Wangen, Seilere							● 19 48	● 19 48		
Wangen a.d. Aare, Unterführung			● 18 49	● 18 49			● 19 49	● 19 49		
† 1' Wangen an der Aare, Bahnhof			● 18 51	● 18 51			● 19 51	● 19 51		
Wangen a.d.Aare, Zytglogge			● 18 52 Ⓟ	● 18 52 †			● 19 52 Ⓟ	● 19 52 †		

40.051 Melchnau - Langenthal - Herzogenbuchsee - Wangen a.A. 

Stand: 30. Oktober 2023

	51075 (Ab)	51089 (Ab)	51077 (Ab)	51093 (Ab)	51081 (Ab)	51097 (Ab)	51085 (Ab)	51101 (Ab)	51089 (Ab)	51093 (Ab)
Melchnau, Oberdorf			● 20 39 ^⑥	● 20 39 †	● 21 39 ^⑥	● 21 39 †	● 22 44 ^⑥	● 22 44 †		● 00 15 ^⑥
Melchnau, Fabrik			● 20 40	● 20 40	● 21 40	● 21 40	● 22 45	● 22 45		● 00 16
Melchnau, Unterdorf			● 20 40	● 20 40	● 21 40	● 21 40	● 22 45	● 22 45		● 00 16
Melchnau, Gjuch			● 20 41	● 20 41	● 21 41	● 21 41	● 22 46	● 22 46		● 00 17
Melchnau, Rotwald			● 20 43	● 20 43	● 21 43	● 21 43	● 22 48	● 22 48		● 00 19
Obersteckholz, Am Wald			● 20 44	● 20 44	● 21 44	● 21 44	● 22 49	● 22 49		● 00 20
Obersteckholz, Post			● 20 45	● 20 45	● 21 45	● 21 45	● 22 50	● 22 50		● 00 21
Langenthal, Neuhof			● 20 47	● 20 47	● 21 47	● 21 47	● 22 52	● 22 52		● 00 23
Langenthal, Rössli			● 20 48	● 20 48	● 21 48	● 21 48	● 22 53	● 22 53		● 00 24
Langenthal, Tell/Kantonalbank	● 20 16 ^⑥	● 20 16 †	● 20 50	● 20 50	● 21 50	● 21 50	● 22 55	● 22 55	● 23 28 ^⑥	● 00 26
Langenthal, Wiesenstrasse	● 20 17	● 20 17	● 20 51	● 20 51	● 21 51	● 21 51	● 22 56	● 22 56	● 23 29	● 00 27
† 1' Langenthal, Bahnhof	● 20 22	● 20 22	● 20 53	● 20 53	● 21 53	● 21 53	● 22 58	● 22 58	● 23 31	● 00 29
† 1' Langenthal, Bahnhof	● 20 23	● 20 23	● 20 54	● 20 54	● 21 54	● 21 54	● 22 59	● 22 59	● 23 31	● 00 31
Langenthal, Zelgli	● 20 24	● 20 24	● 20 55	● 20 55	● 21 55	● 21 55	● 23 00	● 23 00	● 23 32	● 00 32
Langenthal, Dreilinden	● 20 25	● 20 25	● 20 56	● 20 56	● 21 56	● 21 56	● 23 01	● 23 01	● 23 33	● 00 33
Bützberg, Unterdorf	● 20 27	● 20 27	● 20 56	● 20 56	● 21 56	● 21 56	● 23 01	● 23 01	● 23 33	● 00 33
Bützberg, Käserei	● 20 28	● 20 28	● 20 57	● 20 57	● 21 57	● 21 57	● 23 02	● 23 02	● 23 34	● 00 34
Bützberg, Tell	● 20 29	● 20 29	● 20 58	● 20 58	● 21 58	● 21 58	● 23 03	● 23 03	● 23 35	● 00 35
Bützberg, Neuquartier	● 20 30	● 20 30	● 20 59	● 20 59	● 21 59	● 21 59	● 23 04	● 23 04	● 23 36	● 00 36
Bützberg, Wyssenried	● 20 31	● 20 31	● 21 00	● 21 00	● 22 00	● 22 00	● 23 05	● 23 05	● 23 37	● 00 37
Herzogenbuchsee, Friedhof	● 20 33	● 20 33	● 21 02	● 21 02	● 22 02	● 22 02	● 23 07	● 23 07	● 23 39	● 00 39
Herzogenbuchsee, Sonnenplatz	● 20 34	● 20 34	● 21 03	● 21 03	● 22 03	● 22 03	● 23 08	● 23 08	● 23 40	● 00 40
† 1' Herzogenbuchsee, Bahnhof	● 20 37 ^⑥	● 20 37 †	● 21 06 ^⑥	● 21 06 †	● 22 06 ^⑥	● 22 06 †	● 23 11 ^⑥	● 23 11 †	● 23 43 ^⑥	● 00 43 ^⑥

Zeichenerklärung

① Montag

④ Donnerstag

⑤ Freitag

⑥ Samstag

Ⓐ Montag–Freitag ohne allg. Feiertage

Ⓒ Samstag, Sonn- und allg. Feiertage

† Sonntage und allg. Feiertage


➔ Fahrpläne der Gegenrichtung, bitte weiterblättern

➔ Fahrpläne der Gegenrichtung, bitte zurückblättern

● Abfahrtszeit

● Ankunftszeit

● Abfahrtszeit

 Bus VELOS: Keine Beförderung möglich

(Ab) VELOS: Platzzahl eingeschränkt

Allgemeine Feiertage sind: 25.12., 26.12., 1.1., 2.1., Karfreitag, Ostermontag, Auffahrt, Pfingstmontag, 1.8.

† Umsteigezeit in Minuten innerhalb der Haltestelle (ohne Zeitangabe 2')

TransportunternehmenAutomobildienste Aare Seeland mobil
asm, 3360 Herzogenbuchsee

☎ +41 58 329 93 11

www.asmobil.ch