

70.451 Adlikon b. R. Leematten - Regensdorf Zentrum  

Stand: 11. September 2023

Ⓐ ohne 1.5.

→	45101	45103	45105	45107	45109	45111	45113	45115	45117	45119	45121
♠ 1' Adlikon b. R., Leematten	● 05 57	● 06 27	● 06 57	● 07 27	● 07 57	● 08 27	● 08 57	● 10 01	● 11 01	● 12 01	● 13 01
♠ 1' Watt, Haldensteig	● 05 58	● 06 28	● 06 58	● 07 28	● 07 58	● 08 28	● 08 58	● 10 02	● 11 02	● 12 02	● 13 02
♠ 1' Watt, Laubisser	● 06 00	● 06 30	● 07 00	● 07 30	● 08 00	● 08 30	● 09 00	● 10 03	● 11 03	● 12 03	● 13 03
♠ 1' Watt, Brünigstrasse	● 06 01	● 06 31	● 07 01	● 07 31	● 08 01	● 08 31	● 09 01	● 10 04	● 11 04	● 12 04	● 13 04
♠ 1' Watt, Dorf	● 06 02	● 06 32	● 07 02	● 07 32	● 08 02	● 08 32	● 09 02	● 10 05	● 11 05	● 12 05	● 13 05
♠ 1' Watt, Geerenweg	● 06 04	● 06 34	● 07 04	● 07 34	● 08 04	● 08 34	● 09 04	● 10 06	● 11 06	● 12 06	● 13 06
♠ 3' Regensdorf-Watt, Bahnhof	● 06 06	● 06 36	● 07 06	● 07 36	● 08 06	● 08 36	● 09 06	● 10 08	● 11 08	● 12 08	● 13 08
♠ 1' Regensdorf, Zentrum Ost	● 06 07	● 06 37	● 07 07	● 07 37	● 08 07	● 08 37	● 09 07	● 10 09	● 11 09	● 12 09	● 13 09
♠ 1' Regensdorf, Obstgarten	● 06 08	● 06 38	● 07 08	● 07 38	● 08 08	● 08 38	● 09 08	● 10 10	● 11 10	● 12 10	● 13 10
♠ 1' Regensdorf, Zentrum	● 06 09	● 06 39	● 07 09	● 07 39	● 08 09	● 08 39	● 09 09	● 10 11	● 11 11	● 12 11	● 13 11

	45123	45125	45127	45129	45131	45133	45135	45137	45139	45141	45143
♠ 1' Adlikon b. R., Leematten	● 14 01	● 15 01	● 16 01	● 16 31	● 17 03	● 17 33	● 18 03	● 18 33	● 19 03	● 19 31	● 20 01
♠ 1' Watt, Haldensteig	● 14 02	● 15 02	● 16 02	● 16 32						● 19 32	● 20 02
♠ 1' Watt, Laubisser	● 14 03	● 15 03	● 16 03	● 16 33						● 19 33	● 20 03
♠ 1' Watt, Brünigstrasse	● 14 04	● 15 04	● 16 04	● 16 34						● 19 34	● 20 04
♠ 1' Watt, Dorf	● 14 05	● 15 05	● 16 05	● 16 35						● 19 35	● 20 05
♠ 1' Watt, Geerenweg	● 14 06	● 15 06	● 16 06	● 16 36						● 19 36	● 20 06
♠ 3' Regensdorf-Watt, Bahnhof	● 14 08	● 15 08	● 16 08	● 16 38	● 17 10	● 17 40	● 18 10	● 18 40	● 19 10	● 19 38	● 20 08
♠ 1' Regensdorf, Zentrum Ost	● 14 09	● 15 09	● 16 09	● 16 39	● 17 11	● 17 41	● 18 11	● 18 41	● 19 11	● 19 39	● 20 09
♠ 1' Regensdorf, Obstgarten	● 14 10	● 15 10	● 16 10	● 16 40	● 17 12	● 17 42	● 18 12	● 18 42	● 19 12	● 19 40	● 20 10
♠ 1' Regensdorf, Zentrum	● 14 11	● 15 11	● 16 11	● 16 41	● 17 13	● 17 43	● 18 13	● 18 43	● 19 13	● 19 41	● 20 11

	45145	45147
♠ 1' Adlikon b. R., Leematten	● 20 31	● 21 01
♠ 1' Watt, Haldensteig	● 20 32	● 21 02
♠ 1' Watt, Laubisser	● 20 33	● 21 03
♠ 1' Watt, Brünigstrasse	● 20 34	● 21 04
♠ 1' Watt, Dorf	● 20 35	● 21 05
♠ 1' Watt, Geerenweg	● 20 36	● 21 06
♠ 3' Regensdorf-Watt, Bahnhof	● 20 38	● 21 08
♠ 1' Regensdorf, Zentrum Ost	● 20 39	● 21 09
♠ 1' Regensdorf, Obstgarten	● 20 40	● 21 10
♠ 1' Regensdorf, Zentrum	● 20 41	● 21 11

70.451 Regensdorf Zentrum - Adlikon b. R. Leematten  

Stand: 11. September 2023

Ⓐ ohne 1.5.

←	45102	45104	45106	45108	45110	45112	45114	45116	45118	45120	45122
♠ 1' Regensdorf, Zentrum	● 06 18	● 06 48	● 07 18	● 07 48	● 08 18	● 08 48	● 09 48	● 10 48	● 11 48	● 12 48	● 13 48
♠ 1' Regensdorf, Ostring	● 06 19	● 06 49	● 07 19	● 07 49	● 08 19	● 08 49	● 09 49	● 10 49	● 11 49	● 12 49	● 13 49
♠ 3' Regensdorf-Watt, Bahnhof	● 06 22	● 06 52	● 07 22	● 07 52	● 08 22	● 08 52	● 09 52	● 10 52	● 11 52	● 12 52	● 13 52
♠ 1' Watt, Geerenweg							● 09 54	● 10 54	● 11 54	● 12 54	● 13 54
♠ 1' Watt, Dorf							● 09 55	● 10 55	● 11 55	● 12 55	● 13 55
♠ 1' Watt, Brünigstrasse							● 09 56	● 10 56	● 11 56	● 12 56	● 13 56
♠ 1' Watt, Laubisser							● 09 57	● 10 57	● 11 57	● 12 57	● 13 57
♠ 1' Watt, Haldensteig							● 09 59	● 10 59	● 11 59	● 12 59	● 13 59
♠ 1' Adlikon b. R., Leematten	● 06 26	● 06 56	● 07 26	● 07 56	● 08 26	● 08 56	● 10 00	● 11 00	● 12 00	● 13 00	● 14 00

70.451 Regensdorf Zentrum -Adlikon b. R. Leematten  

Stand: 11. September 2023

Ⓐ ohne 1.5.

←	45124	45126	45128	45130	45132	45134	45136	45138	45140	45142	45144
♣ 1' Regensdorf, Zentrum	● 14 48	● 15 48	● 16 18	● 16 49	● 17 19	● 17 49	● 18 19	● 18 49	● 19 18	● 19 48	● 20 18
♣ 1' Regensdorf, Ostring	● 14 49	● 15 49	● 16 19	● 16 50	● 17 20	● 17 50	● 18 20	● 18 50	● 19 19	● 19 49	● 20 19
♣ 3' Regensdorf-Watt, Bahnhof	● 14 52	● 15 52	● 16 22	● 16 53	● 17 23	● 17 53	● 18 23	● 18 53	● 19 22	● 19 52	● 20 22
♣ 1' Watt, Geerenweg	● 14 54	● 15 54	● 16 24	● 16 56	● 17 26	● 17 56	● 18 26	● 18 56	● 19 24	● 19 54	● 20 24
♣ 1' Watt, Dorf	● 14 55	● 15 55	● 16 25	● 16 57	● 17 27	● 17 57	● 18 27	● 18 57	● 19 25	● 19 55	● 20 25
♣ 1' Watt, Brünigstrasse	● 14 56	● 15 56	● 16 26	● 16 59	● 17 29	● 17 59	● 18 29	● 18 59	● 19 26	● 19 56	● 20 26
♣ 1' Watt, Laubisser	● 14 57	● 15 57	● 16 27	● 17 00	● 17 30	● 18 00	● 18 30	● 19 00	● 19 27	● 19 57	● 20 27
♣ 1' Watt, Haldensteig	● 14 59	● 15 59	● 16 29	● 17 01	● 17 31	● 18 01	● 18 31	● 19 01	● 19 29	● 19 59	● 20 29
♣ 1' Adlikon b. R., Leematten	● 15 00	● 16 00	● 16 30	● 17 03	● 17 33	● 18 03	● 18 33	● 19 03	● 19 30	● 20 00	● 20 30

	45146	45148
♣ 1' Regensdorf, Zentrum	● 20 48	● 21 18
♣ 1' Regensdorf, Ostring	● 20 49	● 21 19
♣ 3' Regensdorf-Watt, Bahnhof	● 20 52	● 21 22
♣ 1' Watt, Geerenweg	● 20 54	● 21 24
♣ 1' Watt, Dorf	● 20 55	● 21 25
♣ 1' Watt, Brünigstrasse	● 20 56	● 21 26
♣ 1' Watt, Laubisser	● 20 57	● 21 27
♣ 1' Watt, Haldensteig	● 20 59	● 21 29
♣ 1' Adlikon b. R., Leematten	● 21 00	● 21 30

70.451 Adlikon b. R. Leematten - Regensdorf Zentrum  

Stand: 11. September 2023





































































































Ⓑ




























→	45101	45103	45105	45107	45109	45111	45113	45115	45117	45119	45121
♣ 1' Adlikon b. R., Leematten	● 06 01	● 07 01	● 08 01	● 09 01	● 10 01	● 11 01	● 12 01	● 13 01	● 14 01	● 15 01	● 16 01
♣ 1' Watt, Haldensteig	● 06 02	● 07 02	● 08 02	● 09 02	● 10 02	● 11 02	● 12 02	● 13 02	● 14 02	● 15 02	● 16 02
♣ 1' Watt, Laubisser	● 06 03	● 07 03	● 08 03	● 09 03	● 10 03	● 11 03	● 12 03	● 13 03	● 14 03	● 15 03	● 16 03
♣ 1' Watt, Brünigstrasse	● 06 04	● 07 04	● 08 04	● 09 04	● 10 04	● 11 04	● 12 04	● 13 04	● 14 04	● 15 04	● 16 04
♣ 1' Watt, Dorf	● 06 05	● 07 05	● 08 05	● 09 05	● 10 05	● 11 05	● 12 05	● 13 05	● 14 05	● 15 05	● 16 05
♣ 1' Watt, Geerenweg	● 06 06	● 07 06	● 08 06	● 09 06	● 10 06	● 11 06	● 12 06	● 13 06	● 14 06	● 15 06	● 16 06
♣ 3' Regensdorf-Watt, Bahnhof	● 06 08	● 07 08	● 08 08	● 09 08	● 10 08	● 11 08	● 12 08	● 13 08	● 14 08	● 15 08	● 16 08
♣ 1' Regensdorf, Zentrum Ost	● 06 09	● 07 09	● 08 09	● 09 09	● 10 09	● 11 09	● 12 09	● 13 09	● 14 09	● 15 09	● 16 09
♣ 1' Regensdorf, Obstgarten	● 06 10	● 07 10	● 08 10	● 09 10	● 10 10	● 11 10	● 12 10	● 13 10	● 14 10	● 15 10	● 16 10
♣ 1' Regensdorf, Zentrum	● 06 11	● 07 11	● 08 11	● 09 11	● 10 11	● 11 11	● 12 11	● 13 11	● 14 11	● 15 11	● 16 11

	45123	45125	45127
♣ 1' Adlikon b. R., Leematten	● 17 01	● 18 01	● 19 01
♣ 1' Watt, Haldensteig	● 17 02	● 18 02	● 19 02
♣ 1' Watt, Laubisser	● 17 03	● 18 03	● 19 03
♣ 1' Watt, Brünigstrasse	● 17 04	● 18 04	● 19 04
♣ 1' Watt, Dorf	● 17 05	● 18 05	● 19 05
♣ 1' Watt, Geerenweg	● 17 06	● 18 06	● 19 06
♣ 3' Regensdorf-Watt, Bahnhof	● 17 08	● 18 08	● 19 08
♣ 1' Regensdorf, Zentrum Ost	● 17 09	● 18 09	● 19 09
♣ 1' Regensdorf, Obstgarten	● 17 10	● 18 10	● 19 10
♣ 1' Regensdorf, Zentrum	● 17 11	● 18 11	● 19 11

70.451 Regensdorf Zentrum -Adlikon b. R. Leematten  

Stand: 11. September 2023

	45102	45104	45106	45108	45110	45112	45114	45116	45118	45120	45122
 † 1' Regensdorf, Zentrum	 06 48	 07 48	 08 48	 09 48	 10 48	 11 48	 12 48	 13 48	 14 48	 15 48	 16 48
† 1' Regensdorf, Ostring	 06 49	 07 49	 08 49	 09 49	 10 49	 11 49	 12 49	 13 49	 14 49	 15 49	 16 49
† 3' Regensdorf-Watt, Bahnhof	 06 52	 07 52	 08 52	 09 52	 10 52	 11 52	 12 52	 13 52	 14 52	 15 52	 16 52
† 1' Watt, Geerenweg	 06 54	 07 54	 08 54	 09 54	 10 54	 11 54	 12 54	 13 54	 14 54	 15 54	 16 54
† 1' Watt, Dorf	 06 55	 07 55	 08 55	 09 55	 10 55	 11 55	 12 55	 13 55	 14 55	 15 55	 16 55
† 1' Watt, Brünigstrasse	 06 56	 07 56	 08 56	 09 56	 10 56	 11 56	 12 56	 13 56	 14 56	 15 56	 16 56
† 1' Watt, Laubisser	 06 57	 07 57	 08 57	 09 57	 10 57	 11 57	 12 57	 13 57	 14 57	 15 57	 16 57
† 1' Watt, Haldensteig	 06 59	 07 59	 08 59	 09 59	 10 59	 11 59	 12 59	 13 59	 14 59	 15 59	 16 59
† 1' Adlikon b. R., Leematten	 07 00	 08 00	 09 00	 10 00	 11 00	 12 00	 13 00	 14 00	 15 00	 16 00	 17 00

	45124	45126	45128
† 1' Regensdorf, Zentrum	 17 48	 18 48	 19 48
† 1' Regensdorf, Ostring	 17 49	 18 49	 19 49
† 3' Regensdorf-Watt, Bahnhof	 17 52	 18 52	 19 52
† 1' Watt, Geerenweg	 17 54	 18 54	 19 54
† 1' Watt, Dorf	 17 55	 18 55	 19 55
† 1' Watt, Brünigstrasse	 17 56	 18 56	 19 56
† 1' Watt, Laubisser	 17 57	 18 57	 19 57
† 1' Watt, Haldensteig	 17 59	 18 59	 19 59
† 1' Adlikon b. R., Leematten	 18 00	 19 00	 20 00

Zeichenerklärung

⑥ Samstag

Ⓐ Montag–Freitag ohne allg. Feiertage

➔ Fahrpläne der Gegenrichtung, bitte weiterblättern

← Fahrpläne der Gegenrichtung, bitte zurückblättern

● Abfahrtszeit

○ Ankunftszeit

○ Abfahrtszeit

👁️ Selbstkontrolle

🚌 Bus

Allgemeine Feiertage sind: 25.12., 26.12., 1.1., 2.1., Karfreitag, Ostermontag, Auffahrt, Pfingstmontag, 1.8.

† Umsteigezeit in Minuten innerhalb der Haltestelle (ohne Zeitangabe 2')

Transportunternehmen

Verkehrsbetriebe Glattal

VBG, 8152 Glattbrugg

☎ +41 44 809 56 00

www.vbg.ch

info@vbg.ch