

31.050 Thun - Uebeschi - Blumenstein - (Linie 50) 
 Thun - Wattenwil - Blumenstein - (Linie 51) 

Stand: 10. Juni 2024

	50000	50002	51002	50006	51008	50010	51010	50014	51016	50018	51020	50022	51026	50026
	50	50	51	50	51	50	51	50	51	50	51	50	51	50
	(♻️)	(♻️)	(♻️)	(♻️)	(♻️)	(♻️)	(♻️)	(♻️)	(♻️)	(♻️)	(♻️)	(♻️)	(♻️)	(♻️)
Thun, Bahnhof	● 05 58	● 06 28	● 07 01	● 07 31	● 08 01	● 08 31	● 09 01	● 09 31	● 10 01	● 10 31	● 11 01	● 11 31	● 12 01	● 12 31
♠ 4' Thun, Postbrücke	● 06 00	● 06 30	● 07 03	● 07 33	● 08 03	● 08 33	● 09 03	● 09 33	● 10 03	● 10 33	● 11 03	● 11 33	● 12 03	● 12 33
Thun, Guisanplatz	● 06 00	● 06 30	● 07 04	● 07 33	● 08 04	● 08 33	● 09 03	● 09 33	● 10 04	● 10 33	● 11 04	● 11 33	● 12 04	● 12 33
Thun, Hauptkaserne	● 06 01	● 06 31	● 07 05	● 07 34	● 08 05	● 08 34	● 09 04	● 09 34	● 10 05	● 10 34	● 11 05	● 11 34	● 12 05	● 12 34
Thun, Dufourkaserne	● 06 02	● 06 32	● 07 06	● 07 35	● 08 06	● 08 35	● 09 05	● 09 35	● 10 06	● 10 35	● 11 06	● 11 35	● 12 06	● 12 35
Thun, Allmendstrasse/Polygon	● 06 02	● 06 32	● 07 06	● 07 35	● 08 06	● 08 35	● 09 05	● 09 35	● 10 06	● 10 35	● 11 06	● 11 35	● 12 06	● 12 35
♠ 1' Thun, Kleine Allmend	● 06 03	● 06 33	● 07 07	● 07 36	● 08 07	● 08 36	● 09 06	● 09 36	● 10 07	● 10 36	● 11 07	● 11 36	● 12 07	● 12 36
Thun, Zollhaus	● 06 05	● 06 35	● 07 09	● 07 38	● 08 09	● 08 38	● 09 08	● 09 38	● 10 09	● 10 38	● 11 09	● 11 38	● 12 09	● 12 38
Thierachern, unterer Schwand				● 07 39		● 08 39	● 09 09	● 09 39	● 10 10	● 10 39	● 11 10	● 11 39	● 12 10	● 12 39
Thierachern, mittlerer Schwand				● 07 41		● 08 41	● 09 11	● 09 41	● 10 12	● 10 41	● 11 12	● 11 41	● 12 12	● 12 41
Thierachern, Niesenstrasse				● 07 42		● 08 42	● 09 12	● 09 42	● 10 13	● 10 42	● 11 13	● 11 42	● 12 13	● 12 42
Thierachern, Oberer Schwand	● 06 07	● 06 37	● 07 11	● 07 43	● 08 11	● 08 43	● 09 13	● 09 43	● 10 15	● 10 43	● 11 15	● 11 43	● 12 15	● 12 43
Thierachern, Räbgass	● 06 09	● 06 39	● 07 12	● 07 44	● 08 12	● 08 44	● 09 14	● 09 44	● 10 16	● 10 44	● 11 16	● 11 44	● 12 16	● 12 44
Thierachern, Kirche	● 06 11	● 06 41	● 07 14	● 07 47	● 08 14	● 08 47	● 09 17	● 09 47	● 10 18	● 10 47	● 11 18	● 11 47	● 12 18	● 12 47
Thierachern, Egg	● 06 12	● 06 42	● 07 15	● 07 48	● 08 15	● 08 48	● 09 18	● 09 48	● 10 19	● 10 48	● 11 19	● 11 48	● 12 19	● 12 48
♠ 1' Thierachern, Wahlen	● 06 13	● 06 43	● 07 16	● 07 49	● 08 16	● 08 49	● 09 19	● 09 49	● 10 20	● 10 49	● 11 20	● 11 49	● 12 20	● 12 49
Thierachern, Sandbühl				● 07 50		● 08 50		● 09 50		● 10 50		● 11 50		● 12 50
Uebeschi, Weiersbühl				● 07 51		● 08 51		● 09 51		● 10 51		● 11 51		● 12 51
Uebeschi, Dorf				● 07 52		● 08 52		● 09 52		● 10 52		● 11 52		● 12 52
Uebeschi, Neubau				● 07 53		● 08 53		● 09 53		● 10 53		● 11 53		● 12 53
Uebeschi, Neurütti				● 07 53		● 08 53		● 09 53		● 10 53		● 11 53		● 12 53
Uebeschi, Dürrenbühl				● 07 54		● 08 54		● 09 54		● 10 54		● 11 54		● 12 54
Uebeschi, Kärsele	● 06 14	● 06 44												
Blumenstein, Secki	● 06 15	● 06 45		● 07 55		● 08 55		● 09 55		● 10 55		● 11 55		● 12 55
Blumenstein, Reckenbühl	● 06 16	● 06 46		● 07 56		● 08 56		● 09 56		● 10 56		● 11 56		● 12 56
Blumenstein, Lochmannsbühl	● 06 17	● 06 47		● 07 57		● 08 57		● 09 57		● 10 57		● 11 57		● 12 57
Thierachern, Wegweiser			● 07 17		● 08 17		● 09 20		● 10 21		● 11 21		● 12 21	
Längenbühl, Weiermatt			● 07 19		● 08 19		● 09 22		● 10 23		● 11 23		● 12 23	
Längenbühl, Grizzlibär			● 07 20		● 08 20		● 09 23		● 10 24		● 11 24		● 12 24	
Längenbühl, Bach			● 07 21		● 08 21		● 09 24		● 10 25		● 11 25		● 12 25	
Forst b. Längenbühl, Breite			● 07 22		● 08 22		● 09 25		● 10 26		● 11 26		● 12 26	
Forst b. Längenbühl, Käserei			● 07 22		● 08 22		● 09 25		● 10 26		● 11 26		● 12 26	
♠ 1' Wattenwil, Rössli			● 07 24		● 08 24		● 09 27		● 10 28		● 11 28		● 12 28	
Wattenwil, Bären			● 07 25		● 08 25		● 09 28		● 10 29		● 11 29		● 12 29	
♠ 1' Wattenwil, Postgasse			● 07 27		● 08 27		● 09 29		● 10 30		● 11 30		● 12 30	
Wattenwil, Ey									● 10 32		● 11 32		● 12 32	
Wattenwil, Stockern									● 10 32		● 11 32		● 12 32	
Wattenwil, Lischen									● 10 33		● 11 33		● 12 33	
Wattenwil, Mettlen									● 10 34		● 11 34		● 12 34	
Blumenstein, Bad									● 10 36		● 11 36		● 12 36	
♠ 1' Blumenstein, Dorf	● 06 19	● 06 48		● 07 58		● 08 58		● 09 58	● 10 37	● 10 58	● 11 37	● 11 58	● 12 37	● 12 58

31.050 Thun - Uebeschi - Blumenstein - (Linie 50)
Thun - Wattenwil - Blumenstein - (Linie 51)

Stand: 10. Juni 2024

	51030	50030	51036	50034	51040	50038	51044	50042	51048	50048	51050	51054	50050	50052
	51	50	51	50	51	50	51	50	51	50	51	51	50	50
	(♻️)	(♻️)	(♻️)	(♻️)	(♻️)	(♻️)	(♻️)	(♻️)	(♻️)	(♻️)	(♻️)	(♻️)	(♻️)	(♻️)
Thun, Bahnhof	● 13 01	● 13 31	● 14 01	● 14 31	● 15 01	● 15 31	● 16 01	● 16 31	● 17 01	● 17 31	● 17 46	● 18 01	● 18 16	● 18 31
♠ 4' Thun, Postbrücke	● 13 03	● 13 33	● 14 03	● 14 33	● 15 03	● 15 33	● 16 03	● 16 33	● 17 03	● 17 33	● 17 48	● 18 03	● 18 18	● 18 33
Thun, Guisanplatz	● 13 04	● 13 33	● 14 04	● 14 33	● 15 04	● 15 33	● 16 04	● 16 34	● 17 04	● 17 34	● 17 49	● 18 04	● 18 18	● 18 33
Thun, Hauptkaserne	● 13 05	● 13 34	● 14 05	● 14 34	● 15 05	● 15 34	● 16 05	● 16 35	● 17 05	● 17 35	● 17 50	● 18 05	● 18 19	● 18 34
Thun, Dufourkaserne	● 13 06	● 13 35	● 14 06	● 14 35	● 15 06	● 15 35	● 16 06	● 16 36	● 17 06	● 17 36	● 17 51	● 18 06	● 18 20	● 18 35
Thun, Allmendstrasse/Polygon	● 13 06	● 13 35	● 14 06	● 14 35	● 15 06	● 15 35	● 16 06	● 16 36	● 17 06	● 17 36	● 17 51	● 18 06	● 18 20	● 18 35
♠ 1' Thun, Kleine Allmend	● 13 07	● 13 36	● 14 07	● 14 36	● 15 07	● 15 36	● 16 07	● 16 37	● 17 07	● 17 37	● 17 52	● 18 07	● 18 21	● 18 36
Thun, Zollhaus	● 13 09	● 13 38	● 14 09	● 14 38	● 15 09	● 15 38	● 16 09	● 16 39	● 17 09	● 17 39	● 17 54	● 18 09	● 18 23	● 18 38
Thierachern, unterer Schwand	● 13 10	● 13 39	● 14 10	● 14 39	● 15 10	● 15 39	● 16 10	● 16 40	● 17 10	● 17 40	● 17 55	● 18 10	● 18 24	● 18 39
Thierachern, mittlerer Schwand	● 13 12	● 13 41	● 14 12	● 14 41	● 15 12	● 15 41	● 16 12	● 16 42	● 17 12	● 17 42	● 17 57	● 18 12	● 18 26	● 18 41
Thierachern, Niesenstrasse	● 13 13	● 13 42	● 14 13	● 14 42	● 15 13	● 15 42	● 16 13	● 16 43	● 17 13	● 17 43	● 17 58	● 18 13	● 18 27	● 18 42
Thierachern, Oberer Schwand	● 13 15	● 13 43	● 14 15	● 14 43	● 15 15	● 15 43	● 16 15	● 16 45	● 17 15	● 17 45	● 18 00	● 18 15	● 18 28	● 18 43
Thierachern, Rägass	● 13 16	● 13 44	● 14 16	● 14 44	● 15 16	● 15 44	● 16 16	● 16 46	● 17 16	● 17 46	● 18 01	● 18 16	● 18 29	● 18 44
Thierachern, Kirche	● 13 18	● 13 47	● 14 18	● 14 47	● 15 18	● 15 47	● 16 18	● 16 48	● 17 18	● 17 48	● 18 03	● 18 18	● 18 32	● 18 47
Thierachern, Egg	● 13 19	● 13 48	● 14 19	● 14 48	● 15 19	● 15 48	● 16 19	● 16 49	● 17 19	● 17 49	● 18 04	● 18 19	● 18 33	● 18 48
♠ 1' Thierachern, Wahlen	● 13 20	● 13 49	● 14 20	● 14 49	● 15 20	● 15 49	● 16 20	● 16 50	● 17 20	● 17 50	● 18 05	● 18 20	● 18 34	● 18 49
Thierachern, Sandbühl		● 13 50		● 14 50		● 15 50		● 16 51		● 17 51				● 18 50
Uebeschi, Weiersbühl		● 13 51		● 14 51		● 15 51		● 16 52		● 17 52				● 18 51
Uebeschi, Dorf		● 13 52		● 14 52		● 15 52		● 16 53		● 17 53				● 18 52
Uebeschi, Neubau		● 13 53		● 14 53		● 15 53		● 16 54		● 17 54				● 18 53
Uebeschi, Neurütti		● 13 53		● 14 53		● 15 53		● 16 54		● 17 54				● 18 53
Uebeschi, Dürrenbühl		● 13 54		● 14 54		● 15 54		● 16 55		● 17 55				● 18 54
Uebeschi, Kärsele													● 18 35	
Blumenstein, Secki		● 13 55		● 14 55		● 15 55		● 16 56		● 17 56			● 18 36	● 18 55
Blumenstein, Reckenbühl		● 13 56		● 14 56		● 15 56		● 16 56		● 17 56			● 18 36	● 18 56
Blumenstein, Lochmannsbühl		● 13 57		● 14 57		● 15 57		● 16 57		● 17 57			● 18 37	● 18 57
Thierachern, Wegweiser	● 13 21		● 14 21		● 15 21		● 16 21		● 17 21		● 18 06	● 18 21		
Längenbühl, Weiermatt	● 13 23		● 14 23		● 15 23		● 16 23		● 17 23		● 18 08	● 18 23		
Längenbühl, Grizzlibär	● 13 24		● 14 24		● 15 24		● 16 24		● 17 24		● 18 09	● 18 24		
Längenbühl, Bach	● 13 25		● 14 25		● 15 25		● 16 25		● 17 25		● 18 10	● 18 25		
Forst b. Längenbühl, Breite	● 13 26		● 14 26		● 15 26		● 16 26		● 17 26		● 18 11	● 18 26		
Forst b. Längenbühl, Käserei	● 13 26		● 14 26		● 15 26		● 16 26		● 17 26		● 18 11	● 18 26		
♠ 1' Wattenwil, Rössli	● 13 28		● 14 28		● 15 28		● 16 28		● 17 28		● 18 13	● 18 28		
Wattenwil, Bären	● 13 29		● 14 29		● 15 29		● 16 29		● 17 29		● 18 14	● 18 29		
♠ 1' Wattenwil, Postgasse	● 13 30		● 14 30		● 15 30		● 16 30		● 17 30		● 18 16	● 18 30		
Wattenwil, Ey	● 13 32		● 14 32		● 15 32		● 16 32		● 17 32			● 18 32		
Wattenwil, Stockern	● 13 32		● 14 32		● 15 32		● 16 32		● 17 32			● 18 32		
Wattenwil, Lischen	● 13 33		● 14 33		● 15 33		● 16 33		● 17 33			● 18 33		
Wattenwil, Mettlen	● 13 34		● 14 34		● 15 34		● 16 34		● 17 34			● 18 34		
Blumenstein, Bad	● 13 36		● 14 36		● 15 36		● 16 36		● 17 36			● 18 36		
♠ 1' Blumenstein, Dorf	● 13 37	● 13 58	● 14 37	● 14 58	● 15 37	● 15 58	● 16 37	● 16 59	● 17 37	● 17 59		● 18 37	● 18 39	● 18 58

31.050 Thun - Uebeschi - Blumenstein - (Linie 50) 
 Thun - Wattenwil - Blumenstein - (Linie 51) 

Stand: 10. Juni 2024

	51058 51 (50)	50056 50 (50)	51062 51 (50)	50062 50 (50)	50064 50 (50)	50066 50 (50)	50068 50 (50)	50070 50 (50)
Thun, Bahnhof	19 01	19 31	20 08	20 38	21 07	22 07	23 07	00 02
† 4' Thun, Postbrücke	19 03	19 33	20 09	20 39	21 08	22 08	23 08	00 03
Thun, Guisanplatz	19 03	19 33	20 10	20 40	21 09	22 09	23 09	00 04
Thun, Hauptkaserne	19 04	19 34	20 11	20 41	21 10	22 10	23 10	00 05
Thun, Dufourkaserne	19 05	19 35	20 11	20 41	21 10	22 10	23 10	00 05
Thun, Allmendstrasse/Polygon	19 05	19 35	20 11	20 41	21 10	22 10	23 10	00 05
† 1' Thun, Kleine Allmend	19 06	19 36	20 12	20 42	21 11	22 11	23 11	00 06
Thun, Zollhaus	19 08	19 38	20 14	20 44	21 13	22 13	23 13	00 08
Thierachern, unterer Schwand	19 09	19 39	20 16	20 46	21 15	22 15	23 15	00 10
Thierachern, mittlerer Schwand	19 11	19 41	20 17	20 47	21 16	22 16	23 16	00 11
Thierachern, Niesenstrasse	19 12	19 42	20 18	20 48	21 17	22 17	23 17	00 12
Thierachern, Oberer Schwand	19 13	19 43	20 19	20 49	21 18	22 18	23 18	00 13
Thierachern, Räbgass	19 14	19 44	20 19	20 49	21 18	22 18	23 18	00 13
Thierachern, Kirche	19 17	19 47	20 21	20 51	21 20	22 20	23 20	00 15
Thierachern, Egg	19 18	19 48	20 22	20 52	21 21	22 21	23 21	00 16
† 1' Thierachern, Wahlen	19 19	19 49	20 23	20 53	21 22	22 22	23 22	00 17
Thierachern, Sandbühl		19 50		20 54	21 23	22 23	23 23	00 18
Uebeschi, Weiersbühl		19 51		20 55	21 24	22 24	23 24	00 19
Uebeschi, Dorf		19 52		20 56	21 25	22 25	23 25	00 20
Uebeschi, Neubau		19 53		20 57	21 26	22 26	23 26	00 21
Uebeschi, Neurütti		19 53		20 57	21 26	22 26	23 26	00 21
Uebeschi, Dürrenbühl		19 54		20 58	21 27	22 27	23 27	00 22
Blumenstein, Secki		19 55		20 59	21 28	22 28	23 28	00 23
Blumenstein, Reckenbühl		19 56		20 59	21 28	22 28	23 28	00 23
Blumenstein, Lochmannsbühl		19 57		21 00	21 29	22 29	23 29	00 24
Thierachern, Wegweiser	19 20		20 24					
Längenbühl, Weiermatt	19 22		20 25					
Längenbühl, Grizzlibär	19 23		20 26					
Längenbühl, Bach	19 24		20 27					
Forst b. Längenbühl, Breite	19 25		20 28					
Forst b. Längenbühl, Käserei	19 25		20 28					
† 1' Wattenwil, Rössli	19 27		20 30					
Wattenwil, Bären	19 28		20 30					
† 1' Wattenwil, Postgasse	19 29		20 32					
Wattenwil, Ey			20 33					
Wattenwil, Stockern			20 33					
Wattenwil, Lischen			20 34					
Wattenwil, Mettlen			20 35					
Blumenstein, Bad			20 37					
† 1' Blumenstein, Dorf	19 58	20 39	21 01	21 30	22 30	23 30		00 26
Blumenstein, Bad								00 26
Wattenwil, Mettlen								00 28
Wattenwil, Stockern								00 29
Wattenwil, Ey								00 29
† 1' Wattenwil, Postgasse								00 31
† 1' Wattenwil, Rössli								00 32
Forst b. Längenbühl, Breite								00 34
Längenbühl, Grizzlibär								00 36
Thierachern, Wegweiser								00 38

31.050 Blumenstein - Uebeschi - Thun - (Linie 50) 
 Blumenstein - Wattenwil - Thun - (Linie 51) 

Stand: 10. Juni 2024

	50001	51003	50003	50005	51007	50009	50011	51009	50015	51011	50017	51015	50019	51019
	50	51	50	50	51	50	50	51	50	51	50	51	50	51
	(♻️)	(♻️)	(♻️)	(♻️)	(♻️)	(♻️)	(♻️)	(♻️)	(♻️)	(♻️)	(♻️)	(♻️)	(♻️)	(♻️)
♠ 1 Blumenstein, Dorf	● 05 27		● 06 00			● 06 33			● 07 03		● 08 00		● 09 00	
Blumenstein, Lochmannsbühl	● 05 27		● 06 00			● 06 33			● 07 03		● 08 00		● 09 00	
Blumenstein, Reckenbühl	● 05 28		● 06 01			● 06 34			● 07 04		● 08 01		● 09 01	
Blumenstein, Secki	● 05 28		● 06 01			● 06 34			● 07 04		● 08 01		● 09 01	
Uebeschi, Dürrenbühl	● 05 29		● 06 02			● 06 35			● 07 05		● 08 02		● 09 02	
Uebeschi, Neurütti	● 05 30		● 06 03			● 06 36			● 07 06		● 08 03		● 09 03	
Uebeschi, Neubau	● 05 31		● 06 04			● 06 37			● 07 07		● 08 04		● 09 04	
Uebeschi, Dorf	● 05 32		● 06 05			● 06 38			● 07 08		● 08 05		● 09 05	
Uebeschi, Weiersbühl	● 05 33		● 06 06			● 06 39			● 07 09		● 08 06		● 09 06	
Thierachern, Sandbühl	● 05 34		● 06 07			● 06 40			● 07 10		● 08 07		● 09 07	
♠ 1 Blumenstein, Dorf					● 06 22			● 06 51						
Blumenstein, Bad					● 06 22			● 06 51						
Wattenwil, Mettlen					● 06 24			● 06 53						
Wattenwil, Lischen					● 06 24			● 06 53						
Wattenwil, Stockern					● 06 25			● 06 54						
Wattenwil, Ey					● 06 26			● 06 55						
♠ 1 Wattenwil, Postgasse					● 06 29			● 06 58						
♠ 1 Wattenwil, Postgasse		● 05 58			● 06 29			● 06 59		● 07 29		● 08 29		● 09 29
Wattenwil, Bären		● 05 58			● 06 29			● 06 59		● 07 29		● 08 29		● 09 29
♠ 1 Wattenwil, Rössli		● 05 59			● 06 30			● 07 00		● 07 30		● 08 30		● 09 30
Forst b. Längenbühl, Käseerei		● 06 01			● 06 32			● 07 02		● 07 32		● 08 32		● 09 32
Forst b. Längenbühl, Breite		● 06 01			● 06 33			● 07 03		● 07 33		● 08 33		● 09 33
Längenbühl, Bach		● 06 02			● 06 34			● 07 04		● 07 34		● 08 34		● 09 34
Längenbühl, Grizzlibär		● 06 03			● 06 34			● 07 04		● 07 34		● 08 34		● 09 34
Längenbühl, Weiermatt		● 06 04			● 06 36			● 07 06		● 07 36		● 08 36		● 09 36
Thierachern, Wegweiser		● 06 05			● 06 37			● 07 07		● 07 37		● 08 37		● 09 37
♠ 1 Thierachern, Wahlen	● 05 36	● 06 08	● 06 09	● 06 24	● 06 39	● 06 42	● 06 54	● 07 09	● 07 12	● 07 39	● 08 09	● 08 39	● 09 09	● 09 39
Thierachern, Egg	● 05 37		● 06 10	● 06 25	● 06 40	● 06 43	● 06 55	● 07 10	● 07 13	● 07 40	● 08 10	● 08 40	● 09 10	● 09 40
Thierachern, Kirche	● 05 39		● 06 12	● 06 27	● 06 42	● 06 45	● 06 57	● 07 12	● 07 15	● 07 42	● 08 12	● 08 42	● 09 12	● 09 42
Thierachern, Räbgass	● 05 40		● 06 13	● 06 28	● 06 43	● 06 46	● 06 58	● 07 13	● 07 16	● 07 43	● 08 13	● 08 43	● 09 13	● 09 43
Thierachern, Oberer Schwand	● 05 41		● 06 14	● 06 29	● 06 44	● 06 47	● 06 59	● 07 14	● 07 17	● 07 44	● 08 14	● 08 44	● 09 14	● 09 44
Thierachern, Niesenstrasse	● 05 42		● 06 15	● 06 30	● 06 45		● 07 00	● 07 15		● 07 45	● 08 15	● 08 45	● 09 15	● 09 45
Thierachern, mittlerer Schwand	● 05 43		● 06 16	● 06 31	● 06 46		● 07 01	● 07 16		● 07 46	● 08 16	● 08 46	● 09 16	● 09 46
Thierachern, unterer Schwand	● 05 44		● 06 17	● 06 32	● 06 47		● 07 02	● 07 17		● 07 47	● 08 17	● 08 47	● 09 17	● 09 47
Thun, Zollhaus	● 05 46		● 06 19	● 06 34	● 06 49	● 06 48	● 07 04	● 07 19	● 07 18	● 07 49	● 08 19	● 08 49	● 09 19	● 09 49
♠ 1 Thun, Kleine Allmend	● 05 48		● 06 21	● 06 36	● 06 51	● 06 51	● 07 06	● 07 21	● 07 21	● 07 51	● 08 21	● 08 51	● 09 21	● 09 51
Thun, Allmendstrasse/Polygon	● 05 49		● 06 22	● 06 37	● 06 52	● 06 51	● 07 07	● 07 22	● 07 21	● 07 52	● 08 22	● 08 52	● 09 22	● 09 52
Thun, Dufourkaserne	● 05 49		● 06 22	● 06 37	● 06 52	● 06 52	● 07 07	● 07 22	● 07 22	● 07 52	● 08 22	● 08 52	● 09 22	● 09 52
Thun, Hauptkaserne	● 05 50		● 06 23	● 06 38	● 06 53	● 06 52	● 07 08	● 07 23	● 07 22	● 07 53	● 08 23	● 08 53	● 09 23	● 09 53
Thun, Guisanplatz	● 05 51		● 06 24	● 06 39	● 06 54	● 06 53	● 07 09	● 07 24	● 07 23	● 07 54	● 08 24	● 08 54	● 09 24	● 09 54
♠ 4 Thun, Postbrücke	● 05 52		● 06 25	● 06 40	● 06 55	● 06 54	● 07 10	● 07 25	● 07 24	● 07 55	● 08 25	● 08 55	● 09 25	● 09 55
Thun, Bahnhof	● 05 54		● 06 27	● 06 42	● 06 57	● 06 57	● 07 12	● 07 27	● 07 27	● 07 57	● 08 27	● 08 57	● 09 27	● 09 57

31.050 Blumenstein - Uebeschi - Thun - (Linie 50) 
 Blumenstein - Wattenwil - Thun - (Linie 51) 

Stand: 10. Juni 2024

	50023	51023	50025	51029	50031	51033	50033	51037	50035	51043	50043	51047	50049	51053
	50	51	50	51	50	51	50	51	50	51	50	51	50	51
	(♻️)	(♻️)	(♻️)	(♻️)	(♻️)	(♻️)	(♻️)	(♻️)	(♻️)	(♻️)	(♻️)	(♻️)	(♻️)	(♻️)
♠ 1 Blumenstein, Dorf	10 00		11 00		12 00		13 00		14 00		15 00		16 00	
Blumenstein, Lochmannsbühl	10 00		11 00		12 00		13 00		14 00		15 00		16 00	
Blumenstein, Reckenbühl	10 01		11 01		12 01		13 01		14 01		15 01		16 01	
Blumenstein, Secki	10 01		11 01		12 01		13 01		14 01		15 01		16 01	
Uebeschi, Dürrenbühl	10 02		11 02		12 02		13 02		14 02		15 02		16 02	
Uebeschi, Neurütti	10 03		11 03		12 03		13 03		14 03		15 03		16 03	
Uebeschi, Neubau	10 04		11 04		12 04		13 04		14 04		15 04		16 04	
Uebeschi, Dorf	10 05		11 05		12 05		13 05		14 05		15 05		16 05	
Uebeschi, Weiersbühl	10 06		11 06		12 06		13 06		14 06		15 06		16 06	
Thierachern, Sandbühl	10 07		11 07		12 07		13 07		14 07		15 07		16 07	
♠ 1 Wattenwil, Postgasse		10 29		11 29		12 29		13 29		14 29		15 29		16 29
Wattenwil, Bären		10 29		11 29		12 29		13 29		14 29		15 29		16 29
♠ 1 Wattenwil, Rössli		10 30		11 30		12 30		13 30		14 30		15 30		16 30
Forst b. Längenbühl, Käserei		10 32		11 32		12 32		13 32		14 32		15 32		16 32
Forst b. Längenbühl, Breite		10 33		11 33		12 33		13 33		14 33		15 33		16 33
Längenbühl, Bach		10 34		11 34		12 34		13 34		14 34		15 34		16 34
Längenbühl, Grizzlibär		10 34		11 34		12 34		13 34		14 34		15 34		16 34
Längenbühl, Weiermatt		10 36		11 36		12 36		13 36		14 36		15 36		16 36
Thierachern, Wegweiser		10 37		11 37		12 37		13 37		14 37		15 37		16 37
♠ 1 Thierachern, Wahlen	10 09	10 39	11 09	11 39	12 09	12 39	13 09	13 39	14 09	14 39	15 09	15 39	16 09	16 39
Thierachern, Egg	10 10	10 40	11 10	11 40	12 10	12 40	13 10	13 40	14 10	14 40	15 10	15 40	16 10	16 40
Thierachern, Kirche	10 12	10 42	11 12	11 42	12 12	12 42	13 12	13 42	14 12	14 42	15 12	15 42	16 12	16 42
Thierachern, Räbgass	10 13	10 43	11 13	11 43	12 13	12 43	13 13	13 43	14 13	14 43	15 13	15 43	16 13	16 43
Thierachern, Oberer Schwand	10 14	10 44	11 14	11 44	12 14	12 44	13 14	13 44	14 14	14 44	15 14	15 44	16 14	16 44
Thierachern, Niesenstrasse	10 15	10 45	11 15	11 45	12 15	12 45	13 15	13 45	14 15	14 45	15 15	15 45	16 15	16 45
Thierachern, mittlerer Schwand	10 16	10 46	11 16	11 46	12 16	12 46	13 16	13 46	14 16	14 46	15 16	15 46	16 16	16 46
Thierachern, unterer Schwand	10 17	10 47	11 17	11 47	12 17	12 47	13 17	13 47	14 17	14 47	15 17	15 47	16 17	16 47
Thun, Zollhaus	10 19	10 49	11 19	11 49	12 19	12 49	13 19	13 49	14 19	14 49	15 19	15 49	16 19	16 49
♠ 1 Thun, Kleine Allmend	10 21	10 51	11 21	11 51	12 21	12 51	13 21	13 51	14 21	14 51	15 21	15 51	16 21	16 51
Thun, Allmendstrasse/Polygon	10 22	10 52	11 22	11 52	12 22	12 52	13 22	13 52	14 22	14 52	15 22	15 52	16 22	16 52
Thun, Dufourkaserne	10 22	10 52	11 22	11 52	12 22	12 52	13 22	13 52	14 22	14 52	15 22	15 52	16 22	16 52
Thun, Hauptkaserne	10 23	10 53	11 23	11 53	12 23	12 53	13 23	13 53	14 23	14 53	15 23	15 53	16 23	16 53
Thun, Guisanplatz	10 24	10 54	11 24	11 54	12 24	12 54	13 24	13 54	14 24	14 54	15 24	15 54	16 24	16 54
♠ 4 Thun, Postbrücke	10 25	10 55	11 25	11 55	12 25	12 55	13 25	13 55	14 25	14 55	15 25	15 55	16 25	16 55
Thun, Bahnhof	10 27	10 57	11 27	11 57	12 27	12 57	13 27	13 57	14 27	14 57	15 27	15 57	16 27	16 57

31.050 Blumenstein - Uebeschi - Thun - (Linie 50) 
 Blumenstein - Wattenwil - Thun - (Linie 51) 

Stand: 10. Juni 2024

	50051	51059	50055	50057	51063	50061	51067	50065	51075	51077	51079	51081
	50	51	50	50	51	50	51	50	51	51	51	51
	(♻️)	(♻️)	(♻️)	(♻️)	(♻️)	(♻️)	(♻️)	(♻️)	(♻️)	(♻️)	(♻️)	(♻️)
♠ 1' Blumenstein, Dorf	● 17 00		● 17 39	● 18 00		● 19 00		● 20 02				
Blumenstein, Lochmannsbühl	● 17 00		● 17 39	● 18 00		● 19 00		● 20 02				
Blumenstein, Reckenbühl	● 17 01		● 17 40	● 18 01		● 19 01		● 20 03				
Blumenstein, Secki	● 17 01		● 17 40	● 18 01		● 19 01		● 20 03				
Uebeschi, Dürrenbühl	● 17 02			● 18 02		● 19 02		● 20 04				
Uebeschi, Neurütti	● 17 03			● 18 03		● 19 03		● 20 05				
Uebeschi, Neubau	● 17 04			● 18 04		● 19 04		● 20 06				
Uebeschi, Dorf	● 17 05			● 18 05		● 19 05		● 20 07				
Uebeschi, Weiersbühl	● 17 06			● 18 06		● 19 06		● 20 08				
Thierachern, Sandbühl	● 17 07			● 18 07		● 19 07		● 20 09				
Uebeschi, Kärselen			● 17 41									
♠ 1' Blumenstein, Dorf									● 20 27	● 21 31	● 22 31	● 23 31
Blumenstein, Bad									● 20 27	● 21 31	● 22 31	● 23 31
Wattenwil, Mettlen									● 20 29	● 21 33	● 22 33	● 23 33
Wattenwil, Lischen									● 20 29	● 21 33	● 22 33	● 23 33
Wattenwil, Stockern									● 20 30	● 21 34	● 22 34	● 23 34
Wattenwil, Ey									● 20 30	● 21 34	● 22 34	● 23 34
♠ 1' Wattenwil, Postgasse									● 20 32	● 21 36	● 22 36	● 23 36
♠ 1' Wattenwil, Postgasse		● 17 29			● 18 19		● 19 29		● 20 32	● 21 36	● 22 36	● 23 36
Wattenwil, Bären		● 17 29			● 18 19		● 19 29		● 20 32	● 21 36	● 22 36	● 23 36
♠ 1' Wattenwil, Rössli		● 17 30			● 18 20		● 19 30		● 20 33	● 21 37	● 22 37	● 23 37
Forst b. Längenbühl, Käserei		● 17 32			● 18 22		● 19 32		● 20 34	● 21 38	● 22 38	● 23 38
Forst b. Längenbühl, Breite		● 17 33			● 18 23		● 19 33		● 20 35	● 21 39	● 22 39	● 23 39
Längenbühl, Bach		● 17 34			● 18 24		● 19 34		● 20 36	● 21 40	● 22 40	● 23 40
Längenbühl, Grizzlibär		● 17 34			● 18 24		● 19 34		● 20 37	● 21 41	● 22 41	● 23 41
Längenbühl, Weiermatt		● 17 36			● 18 26		● 19 36		● 20 38	● 21 42	● 22 42	● 23 42
Thierachern, Wegweiser		● 17 37			● 18 27		● 19 37		● 20 39	● 21 43	● 22 43	● 23 43
♠ 1' Thierachern, Wahlen	● 17 09	● 17 39	● 17 43	● 18 09	● 18 29	● 19 09	● 19 39	● 20 11	● 20 41	● 21 45	● 22 45	● 23 45
Thierachern, Egg	● 17 10	● 17 40	● 17 44	● 18 10	● 18 30	● 19 10	● 19 40	● 20 11	● 20 41	● 21 45	● 22 45	● 23 45
Thierachern, Kirche	● 17 12	● 17 42	● 17 46	● 18 12	● 18 32	● 19 12	● 19 42	● 20 13	● 20 43	● 21 47	● 22 47	● 23 47
Thierachern, Räbgass	● 17 13	● 17 43	● 17 47	● 18 13	● 18 33	● 19 13	● 19 43	● 20 14	● 20 44	● 21 48	● 22 48	● 23 48
Thierachern, Oberer Schwand	● 17 14	● 17 44	● 17 48	● 18 14	● 18 34	● 19 14	● 19 44	● 20 15	● 20 45	● 21 49	● 22 49	● 23 49
Thierachern, Niesenstrasse	● 17 15	● 17 45		● 18 15	● 18 35	● 19 15	● 19 45	● 20 16	● 20 46			
Thierachern, mittlerer Schwand	● 17 16	● 17 46		● 18 16	● 18 36	● 19 16	● 19 46	● 20 17	● 20 47			
Thierachern, unterer Schwand	● 17 17	● 17 47		● 18 17	● 18 37	● 19 17	● 19 47	● 20 18	● 20 48			
Thun, Zollhaus	● 17 19	● 17 49	● 17 49	● 18 19	● 18 39	● 19 19	● 19 49	● 20 20	● 20 50	● 21 50	● 22 50	● 23 50
♠ 1' Thun, Kleine Allmend	● 17 21	● 17 51	● 17 51	● 18 21	● 18 41	● 19 21	● 19 51	● 20 22	● 20 52	● 21 52	● 22 52	● 23 52
Thun, Allmendstrasse/Polygon	● 17 22	● 17 52	● 17 52	● 18 22	● 18 42	● 19 22	● 19 52	● 20 22	● 20 52	● 21 52	● 22 52	● 23 52
Thun, Dufourkaserne	● 17 22	● 17 52	● 17 52	● 18 22	● 18 42	● 19 22	● 19 52	● 20 23	● 20 53	● 21 53	● 22 53	● 23 53
Thun, Hauptkaserne	● 17 23	● 17 53	● 17 53	● 18 23	● 18 43	● 19 23	● 19 53	● 20 23	● 20 53	● 21 53	● 22 53	● 23 53
Thun, Guisanplatz	● 17 24	● 17 54	● 17 54	● 18 24	● 18 44	● 19 24	● 19 54	● 20 24	● 20 54	● 21 54	● 22 54	● 23 54
♠ 4' Thun, Postbrücke	● 17 25	● 17 55	● 17 55	● 18 25	● 18 45	● 19 25	● 19 55	● 20 25	● 20 55	● 21 55	● 22 55	● 23 55
Thun, Bahnhof	● 17 27	● 17 57	● 17 57	● 18 27	● 18 47	● 19 27	● 19 57	● 20 27	● 20 57	● 21 57	● 22 57	● 23 57

31.050 Thun - Uebeschi - Blumenstein - (Linie 50) 
 Thun - Wattenwil - Blumenstein - (Linie 51) 

Stand: 10. Juni 2024

	50004	51000	50008	51006	50012	51012	50016	51014	50020	51018	50024	51024	50028	51028
	50	51	50	51	50	51	50	51	50	51	50	51	50	51
	(♻️)	(♻️)	(♻️)	(♻️)	(♻️)	(♻️)	(♻️)	(♻️)	(♻️)	(♻️)	(♻️)	(♻️)	(♻️)	(♻️)
Thun, Bahnhof	● 06 31	● 07 01	● 07 31	● 08 01	● 08 31	● 09 01	● 09 31	● 10 01	● 10 31	● 11 01	● 11 31	● 12 01	● 12 31	● 13 01
♠ 4' Thun, Postbrücke	● 06 33	● 07 03	● 07 33	● 08 03	● 08 33	● 09 03	● 09 33	● 10 03	● 10 33	● 11 03	● 11 33	● 12 03	● 12 33	● 13 03
Thun, Guisanplatz	● 06 33	● 07 04	● 07 33	● 08 04	● 08 33	● 09 04	● 09 33	● 10 04	● 10 33	● 11 04	● 11 33	● 12 04	● 12 33	● 13 04
Thun, Hauptkaserne	● 06 34	● 07 04	● 07 34	● 08 04	● 08 34	● 09 04	● 09 34	● 10 04	● 10 34	● 11 04	● 11 34	● 12 04	● 12 34	● 13 04
Thun, Dufourkaserne	● 06 35	● 07 05	● 07 35	● 08 05	● 08 35	● 09 05	● 09 35	● 10 05	● 10 35	● 11 05	● 11 35	● 12 05	● 12 35	● 13 05
Thun, Allmendstrasse/Polygon	● 06 35	● 07 06	● 07 35	● 08 06	● 08 35	● 09 06	● 09 35	● 10 06	● 10 35	● 11 06	● 11 35	● 12 06	● 12 35	● 13 06
♠ 1' Thun, Kleine Allmend	● 06 36	● 07 07	● 07 36	● 08 07	● 08 36	● 09 07	● 09 36	● 10 07	● 10 36	● 11 07	● 11 36	● 12 07	● 12 36	● 13 07
Thun, Zollhaus	● 06 38	● 07 08	● 07 38	● 08 08	● 08 38	● 09 08	● 09 38	● 10 08	● 10 38	● 11 08	● 11 38	● 12 08	● 12 38	● 13 08
Thierachern, unterer Schwand		● 07 10	● 07 39	● 08 10	● 08 39	● 09 10	● 09 39	● 10 10	● 10 39	● 11 10	● 11 39	● 12 10	● 12 39	● 13 10
Thierachern, mittlerer Schwand		● 07 11	● 07 41	● 08 11	● 08 41	● 09 11	● 09 41	● 10 11	● 10 41	● 11 11	● 11 41	● 12 11	● 12 41	● 13 11
Thierachern, Niesenstrasse		● 07 12	● 07 42	● 08 12	● 08 42	● 09 12	● 09 42	● 10 12	● 10 42	● 11 12	● 11 42	● 12 12	● 12 42	● 13 12
Thierachern, Oberer Schwand	● 06 40	● 07 14	● 07 43	● 08 14	● 08 43	● 09 14	● 09 43	● 10 14	● 10 43	● 11 14	● 11 43	● 12 14	● 12 43	● 13 14
Thierachern, Räbgass	● 06 41	● 07 15	● 07 44	● 08 15	● 08 44	● 09 15	● 09 44	● 10 15	● 10 44	● 11 15	● 11 44	● 12 15	● 12 44	● 13 15
Thierachern, Kirche	● 06 44	● 07 17	● 07 47	● 08 17	● 08 47	● 09 17	● 09 47	● 10 17	● 10 47	● 11 17	● 11 47	● 12 17	● 12 47	● 13 17
Thierachern, Egg	● 06 45	● 07 18	● 07 48	● 08 18	● 08 48	● 09 18	● 09 48	● 10 18	● 10 48	● 11 18	● 11 48	● 12 18	● 12 48	● 13 18
♠ 1' Thierachern, Wahlen	● 06 46	● 07 19	● 07 49	● 08 19	● 08 49	● 09 19	● 09 49	● 10 19	● 10 49	● 11 19	● 11 49	● 12 19	● 12 49	● 13 19
Thierachern, Sandbühl	● 06 47		● 07 50		● 08 50		● 09 50		● 10 50		● 11 50		● 12 50	
Uebeschi, Weiersbühl	● 06 48		● 07 51		● 08 51		● 09 51		● 10 51		● 11 51		● 12 51	
Uebeschi, Dorf	● 06 49		● 07 52		● 08 52		● 09 52		● 10 52		● 11 52		● 12 52	
Uebeschi, Neubau	● 06 50		● 07 53		● 08 53		● 09 53		● 10 53		● 11 53		● 12 53	
Uebeschi, Neurütti	● 06 50		● 07 53		● 08 53		● 09 53		● 10 53		● 11 53		● 12 53	
Uebeschi, Dürrenbühl	● 06 51		● 07 54		● 08 54		● 09 54		● 10 54		● 11 54		● 12 54	
Blumenstein, Secki	● 06 52		● 07 55		● 08 55		● 09 55		● 10 55		● 11 55		● 12 55	
Blumenstein, Reckenbühl	● 06 53		● 07 56		● 08 56		● 09 56		● 10 56		● 11 56		● 12 56	
Blumenstein, Lochmannsbühl	● 06 54		● 07 57		● 08 57		● 09 57		● 10 57		● 11 57		● 12 57	
Thierachern, Wegweiser		● 07 20		● 08 20		● 09 20		● 10 20		● 11 20		● 12 20		● 13 20
Längenbühl, Weiermatt		● 07 22		● 08 22		● 09 22		● 10 22		● 11 22		● 12 22		● 13 22
Längenbühl, Grizzlibär		● 07 23		● 08 23		● 09 23		● 10 23		● 11 23		● 12 23		● 13 23
Längenbühl, Bach		● 07 24		● 08 24		● 09 24		● 10 24		● 11 24		● 12 24		● 13 24
Forst b. Längenbühl, Breite		● 07 25		● 08 25		● 09 25		● 10 25		● 11 25		● 12 25		● 13 25
Forst b. Längenbühl, Käserei		● 07 25		● 08 25		● 09 25		● 10 25		● 11 25		● 12 25		● 13 25
♠ 1' Wattenwil, Rössli		● 07 27		● 08 27		● 09 27		● 10 27		● 11 27		● 12 27		● 13 27
Wattenwil, Bären		● 07 28		● 08 28		● 09 28		● 10 28		● 11 28		● 12 28		● 13 28
♠ 1' Wattenwil, Postgasse		● 07 29		● 08 29		● 09 29		● 10 29		● 11 29		● 12 29		● 13 29
♠ 1' Blumenstein, Dorf	● 06 55		● 07 58		● 08 58		● 09 58		● 10 58		● 11 58		● 12 58	

31.050 **Thun - Uebeschi - Blumenstein - (Linie 50)**
Thun - Wattenwil - Blumenstein - (Linie 51)

















































































































































Stand: 10. Juni 2024

	50032	51034	50036	51038	50040	51042	50044	51046	50046	51052	50054	51060	50058	51062
	50	51	50	51	50	51	50	51	50	51	50	51	50	51
	(↻)	(↻)	(↻)	(↻)	(↻)	(↻)	(↻)	(↻)	(↻)	(↻)	(↻)	(↻)	(↻)	(↻)
Thun, Bahnhof	● 13 31	● 14 01	● 14 31	● 15 01	● 15 31	● 16 01	● 16 31	● 17 01	● 17 31	● 18 01	● 18 31	● 19 01	● 19 31	● 20 08
† 4' Thun, Postbrücke	● 13 33	● 14 03	● 14 33	● 15 03	● 15 33	● 16 03	● 16 33	● 17 03	● 17 33	● 18 03	● 18 33	● 19 03	● 19 33	● 20 09
Thun, Guisanplatz	● 13 33	● 14 04	● 14 33	● 15 04	● 15 33	● 16 04	● 16 33	● 17 04	● 17 33	● 18 04	● 18 33	● 19 04	● 19 33	● 20 10
Thun, Hauptkaserne	● 13 34	● 14 04	● 14 34	● 15 04	● 15 34	● 16 04	● 16 34	● 17 04	● 17 34	● 18 04	● 18 34	● 19 04	● 19 34	● 20 11
Thun, Dufourkaserne	● 13 35	● 14 05	● 14 35	● 15 05	● 15 35	● 16 05	● 16 35	● 17 05	● 17 35	● 18 05	● 18 35	● 19 05	● 19 35	● 20 11
Thun, Allmendstrasse/Polygon	● 13 35	● 14 06	● 14 35	● 15 06	● 15 35	● 16 06	● 16 35	● 17 06	● 17 35	● 18 06	● 18 35	● 19 06	● 19 35	● 20 11
† 1' Thun, Kleine Allmend	● 13 36	● 14 07	● 14 36	● 15 07	● 15 36	● 16 07	● 16 36	● 17 07	● 17 36	● 18 07	● 18 36	● 19 07	● 19 36	● 20 12
Thun, Zollhaus	● 13 38	● 14 08	● 14 38	● 15 08	● 15 38	● 16 08	● 16 38	● 17 08	● 17 38	● 18 08	● 18 38	● 19 08	● 19 38	● 20 14
Thierachern, unterer Schwand	● 13 39	● 14 10	● 14 39	● 15 10	● 15 39	● 16 10	● 16 39	● 17 10	● 17 39	● 18 10	● 18 39	● 19 10	● 19 39	● 20 16
Thierachern, mittlerer Schwand	● 13 41	● 14 11	● 14 41	● 15 11	● 15 41	● 16 11	● 16 41	● 17 11	● 17 41	● 18 11	● 18 41	● 19 11	● 19 41	● 20 17
Thierachern, Niesenstrasse	● 13 42	● 14 12	● 14 42	● 15 12	● 15 42	● 16 12	● 16 42	● 17 12	● 17 42	● 18 12	● 18 42	● 19 12	● 19 42	● 20 18
Thierachern, Oberer Schwand	● 13 43	● 14 14	● 14 43	● 15 14	● 15 43	● 16 14	● 16 43	● 17 14	● 17 43	● 18 14	● 18 43	● 19 14	● 19 43	● 20 19
Thierachern, Räbgass	● 13 44	● 14 15	● 14 44	● 15 15	● 15 44	● 16 15	● 16 44	● 17 15	● 17 44	● 18 15	● 18 44	● 19 15	● 19 44	● 20 19
Thierachern, Kirche	● 13 47	● 14 17	● 14 47	● 15 17	● 15 47	● 16 17	● 16 47	● 17 17	● 17 47	● 18 17	● 18 47	● 19 17	● 19 47	● 20 21
Thierachern, Egg	● 13 48	● 14 18	● 14 48	● 15 18	● 15 48	● 16 18	● 16 48	● 17 18	● 17 48	● 18 18	● 18 48	● 19 18	● 19 48	● 20 22
† 1' Thierachern, Wahlen	● 13 49	● 14 19	● 14 49	● 15 19	● 15 49	● 16 19	● 16 49	● 17 19	● 17 49	● 18 19	● 18 49	● 19 19	● 19 49	● 20 23
Thierachern, Sandbühl	● 13 50		● 14 50		● 15 50		● 16 50		● 17 50		● 18 50		● 19 50	
Uebeschi, Weiersbühl	● 13 51		● 14 51		● 15 51		● 16 51		● 17 51		● 18 51		● 19 51	
Uebeschi, Dorf	● 13 52		● 14 52		● 15 52		● 16 52		● 17 52		● 18 52		● 19 52	
Uebeschi, Neubau	● 13 53		● 14 53		● 15 53		● 16 53		● 17 53		● 18 53		● 19 53	
Uebeschi, Neurütti	● 13 53		● 14 53		● 15 53		● 16 53		● 17 53		● 18 53		● 19 53	
Uebeschi, Dürrenbühl	● 13 54		● 14 54		● 15 54		● 16 54		● 17 54		● 18 54		● 19 54	
Blumenstein, Secki	● 13 55		● 14 55		● 15 55		● 16 55		● 17 55		● 18 55		● 19 55	
Blumenstein, Reckenbühl	● 13 56		● 14 56		● 15 56		● 16 56		● 17 56		● 18 56		● 19 56	
Blumenstein, Lochmannsbühl	● 13 57		● 14 57		● 15 57		● 16 57		● 17 57		● 18 57		● 19 57	
Thierachern, Wegweiser		● 14 20		● 15 20		● 16 20		● 17 20		● 18 20		● 19 20		● 20 24
Längenbühl, Weiermatt		● 14 22		● 15 22		● 16 22		● 17 22		● 18 22		● 19 22		● 20 25
Längenbühl, Grizzlibär		● 14 23		● 15 23		● 16 23		● 17 23		● 18 23		● 19 23		● 20 26
Längenbühl, Bach		● 14 24		● 15 24		● 16 24		● 17 24		● 18 24		● 19 24		● 20 27
Forst b. Längenbühl, Breite		● 14 25		● 15 25		● 16 25		● 17 25		● 18 25		● 19 25		● 20 28
Forst b. Längenbühl, Käserei		● 14 25		● 15 25		● 16 25		● 17 25		● 18 25		● 19 25		● 20 28
† 1' Wattenwil, Rössli		● 14 27		● 15 27		● 16 27		● 17 27		● 18 27		● 19 27		● 20 30
Wattenwil, Bären		● 14 28		● 15 28		● 16 28		● 17 28		● 18 28		● 19 28		● 20 30
† 1' Wattenwil, Postgasse		● 14 29		● 15 29		● 16 29		● 17 29		● 18 29		● 19 29		● 20 32
Wattenwil, Ey														● 20 33
Wattenwil, Stockern														● 20 33
Wattenwil, Lischen														● 20 34
Wattenwil, Mettlen														● 20 35
Blumenstein, Bad														● 20 37
† 1' Blumenstein, Dorf	● 13 58		● 14 58		● 15 58		● 16 58		● 17 58		● 18 58		● 19 58	● 20 39

31.050 Thun - Uebeschi - Blumenstein - (Linie 50) 
Thun - Wattenwil - Blumenstein - (Linie 51) 

Stand: 10. Juni 2024

④

→	50062	50064	50066	50068	50070
	50	50	50	50	50
	()	()	()	()	()
Thun, Bahnhof	 20 38	 21 07	 22 07	 23 07	 00 02
✚ 4' Thun, Postbrücke	 20 39	 21 08	 22 08	 23 08	 00 03
Thun, Guisanplatz	 20 40	 21 09	 22 09	 23 09	 00 04
Thun, Hauptkaserne	 20 41	 21 10	 22 10	 23 10	 00 05
Thun, Dufourkaserne	 20 41	 21 10	 22 10	 23 10	 00 05
Thun, Allmendstrasse/Polygon	 20 41	 21 10	 22 10	 23 10	 00 05
✚ 1' Thun, Kleine Allmend	 20 42	 21 11	 22 11	 23 11	 00 06
Thun, Zollhaus	 20 44	 21 13	 22 13	 23 13	 00 08
Thierachern, unterer Schwand	 20 46	 21 15	 22 15	 23 15	 00 10
Thierachern, mittlerer Schwand	 20 47	 21 16	 22 16	 23 16	 00 11
Thierachern, Niesenstrasse	 20 48	 21 17	 22 17	 23 17	 00 12
Thierachern, Oberer Schwand	 20 49	 21 18	 22 18	 23 18	 00 13
Thierachern, Räbgass	 20 49	 21 18	 22 18	 23 18	 00 13
Thierachern, Kirche	 20 51	 21 20	 22 20	 23 20	 00 15
Thierachern, Egg	 20 52	 21 21	 22 21	 23 21	 00 16
✚ 1' Thierachern, Wahlen	 20 53	 21 22	 22 22	 23 22	 00 17
Thierachern, Sandbühl	 20 54	 21 23	 22 23	 23 23	 00 18
Uebeschi, Weiersbühl	 20 55	 21 24	 22 24	 23 24	 00 19
Uebeschi, Dorf	 20 56	 21 25	 22 25	 23 25	 00 20
Uebeschi, Neubau	 20 57	 21 26	 22 26	 23 26	 00 21
Uebeschi, Neurütti	 20 57	 21 26	 22 26	 23 26	 00 21
Uebeschi, Dürrenbühl	 20 58	 21 27	 22 27	 23 27	 00 22
Blumenstein, Secki	 20 59	 21 28	 22 28	 23 28	 00 23
Blumenstein, Reckenbühl	 20 59	 21 28	 22 28	 23 28	 00 23
Blumenstein, Lochmannsbühl	 21 00	 21 29	 22 29	 23 29	 00 24
✚ 1' Blumenstein, Dorf	 21 01	 21 30	 22 30	 23 30	 00 26
Blumenstein, Bad					 00 26
Wattenwil, Mettlen					 00 28
Wattenwil, Stockern					 00 29
Wattenwil, Ey					 00 29
✚ 1' Wattenwil, Postgasse					 00 31
✚ 1' Wattenwil, Rössli					 00 32
Forst b. Längenbühl, Breite					 00 34
Längenbühl, Grizzlibär					 00 36
Thierachern, Wegweiser					 00 38

31.050 Blumenstein - Uebeschi - Thun - (Linie 50) 
 Blumenstein - Wattenwil - Thun - (Linie 51) 

Stand: 10. Juni 2024

	51003 51 (Sb)	50003 50 (Sb)	51005 51 (Sb)	50007 50 (Sb)	50013 50 (Sb)	51013 51 (Sb)	50017 50 (Sb)	51017 51 (Sb)	50021 50 (Sb)	51021 51 (Sb)	50023 50 (Sb)	51027 51 (Sb)	50027 50 (Sb)	51031 51 (Sb)
† 1 Blumenstein, Dorf		● 06 00		● 06 30	● 07 00		● 08 00		● 09 00		● 10 00		● 11 00	
Blumenstein, Lochmannsbühl		● 06 00		● 06 30	● 07 00		● 08 00		● 09 00		● 10 00		● 11 00	
Blumenstein, Reckenbühl		● 06 01		● 06 31	● 07 01		● 08 01		● 09 01		● 10 01		● 11 01	
Blumenstein, Secki		● 06 01		● 06 31	● 07 01		● 08 01		● 09 01		● 10 01		● 11 01	
Uebeschi, Dürrenbühl		● 06 02		● 06 32	● 07 02		● 08 02		● 09 02		● 10 02		● 11 02	
Uebeschi, Neurütti		● 06 03		● 06 33	● 07 03		● 08 03		● 09 03		● 10 03		● 11 03	
Uebeschi, Neubau		● 06 04		● 06 34	● 07 04		● 08 04		● 09 04		● 10 04		● 11 04	
Uebeschi, Dorf		● 06 05		● 06 35	● 07 05		● 08 05		● 09 05		● 10 05		● 11 05	
Uebeschi, Weiersbühl		● 06 06		● 06 36	● 07 06		● 08 06		● 09 06		● 10 06		● 11 06	
Thierachern, Sandbühl		● 06 07		● 06 37	● 07 07		● 08 07		● 09 07		● 10 07		● 11 07	
† 1 Blumenstein, Dorf			● 06 21											
Blumenstein, Bad			● 06 21											
Wattenwil, Mettlen			● 06 23											
Wattenwil, Lischen			● 06 23											
Wattenwil, Stockern			● 06 24											
Wattenwil, Ey			● 06 25											
† 1 Wattenwil, Postgasse			● 06 28											
† 1 Wattenwil, Postgasse	● 05 58		● 06 28		● 07 30		● 08 30		● 09 30		● 10 30		● 11 30	
Wattenwil, Bären	● 05 58		● 06 28		● 07 30		● 08 30		● 09 30		● 10 30		● 11 30	
† 1 Wattenwil, Rössli	● 05 59		● 06 29		● 07 31		● 08 31		● 09 31		● 10 31		● 11 31	
Forst b. Längenbühl, Käserei	● 06 01		● 06 31		● 07 33		● 08 33		● 09 33		● 10 33		● 11 33	
Forst b. Längenbühl, Breite	● 06 01		● 06 31		● 07 33		● 08 33		● 09 33		● 10 33		● 11 33	
Längenbühl, Bach	● 06 02		● 06 32		● 07 34		● 08 34		● 09 34		● 10 34		● 11 34	
Längenbühl, Grizzlibär	● 06 03		● 06 33		● 07 35		● 08 35		● 09 35		● 10 35		● 11 35	
Längenbühl, Weiermatt	● 06 04		● 06 34		● 07 36		● 08 36		● 09 36		● 10 36		● 11 36	
Thierachern, Wegweiser	● 06 05		● 06 35		● 07 37		● 08 37		● 09 37		● 10 37		● 11 37	
† 1 Thierachern, Wahlen	● 06 08	● 06 09	● 06 38	● 06 39	● 07 09	● 07 39	● 08 09	● 08 39	● 09 09	● 09 39	● 10 09	● 10 39	● 11 09	● 11 39
Thierachern, Egg		● 06 10		● 06 40	● 07 10	● 07 40	● 08 10	● 08 40	● 09 10	● 09 40	● 10 10	● 10 40	● 11 10	● 11 40
Thierachern, Kirche		● 06 12		● 06 42	● 07 12	● 07 42	● 08 12	● 08 42	● 09 12	● 09 42	● 10 12	● 10 42	● 11 12	● 11 42
Thierachern, Räbgass		● 06 13		● 06 43	● 07 13	● 07 43	● 08 13	● 08 43	● 09 13	● 09 43	● 10 13	● 10 43	● 11 13	● 11 43
Thierachern, Oberer Schwand		● 06 14		● 06 44	● 07 14	● 07 44	● 08 14	● 08 44	● 09 14	● 09 44	● 10 14	● 10 44	● 11 14	● 11 44
Thierachern, Niesenstrasse		● 06 15		● 06 45	● 07 15	● 07 45	● 08 15	● 08 45	● 09 15	● 09 45	● 10 15	● 10 45	● 11 15	● 11 45
Thierachern, mittlerer Schwand		● 06 16		● 06 46	● 07 16	● 07 46	● 08 16	● 08 46	● 09 16	● 09 46	● 10 16	● 10 46	● 11 16	● 11 46
Thierachern, unterer Schwand		● 06 17		● 06 47	● 07 17	● 07 47	● 08 17	● 08 47	● 09 17	● 09 47	● 10 17	● 10 47	● 11 17	● 11 47
Thun, Zollhaus		● 06 19		● 06 49	● 07 19	● 07 49	● 08 19	● 08 49	● 09 19	● 09 49	● 10 19	● 10 49	● 11 19	● 11 49
† 1 Thun, Kleine Allmend		● 06 21		● 06 51	● 07 21	● 07 51	● 08 21	● 08 51	● 09 21	● 09 51	● 10 21	● 10 51	● 11 21	● 11 51
Thun, Allmendstrasse/Polygon		● 06 22		● 06 52	● 07 22	● 07 52	● 08 22	● 08 52	● 09 22	● 09 52	● 10 22	● 10 52	● 11 22	● 11 52
Thun, Dufourkaserne		● 06 22		● 06 52	● 07 22	● 07 52	● 08 22	● 08 52	● 09 22	● 09 52	● 10 22	● 10 52	● 11 22	● 11 52
Thun, Hauptkaserne		● 06 23		● 06 53	● 07 23	● 07 53	● 08 23	● 08 53	● 09 23	● 09 53	● 10 23	● 10 53	● 11 23	● 11 53
Thun, Guisanplatz		● 06 24		● 06 54	● 07 24	● 07 54	● 08 24	● 08 54	● 09 24	● 09 54	● 10 24	● 10 54	● 11 24	● 11 54
† 4 Thun, Postbrücke		● 06 25		● 06 55	● 07 25	● 07 55	● 08 25	● 08 55	● 09 25	● 09 55	● 10 25	● 10 55	● 11 25	● 11 55
Thun, Bahnhof		● 06 27		● 06 57	● 07 27	● 07 57	● 08 27	● 08 57	● 09 27	● 09 57	● 10 27	● 10 57	● 11 27	● 11 57

31.050 Blumenstein - Uebeschi - Thun - (Linie 50) 
 Blumenstein - Wattenwil - Thun - (Linie 51) 

Stand: 10. Juni 2024

	50029	51035	50033	51041	50037	51045	50041	51051	50045	51057	50053	51061	50057	51065
	50	51	50	51	50	51	50	51	50	51	50	51	50	51
	(♻️)	(♻️)	(♻️)	(♻️)	(♻️)	(♻️)	(♻️)	(♻️)	(♻️)	(♻️)	(♻️)	(♻️)	(♻️)	(♻️)
♠ 1 Blumenstein, Dorf	● 12 00		● 13 00		● 14 00		● 15 00		● 16 00		● 17 00		● 18 00	
Blumenstein, Lochmannsbühl	● 12 00		● 13 00		● 14 00		● 15 00		● 16 00		● 17 00		● 18 00	
Blumenstein, Reckenbühl	● 12 01		● 13 01		● 14 01		● 15 01		● 16 01		● 17 01		● 18 01	
Blumenstein, Secki	● 12 01		● 13 01		● 14 01		● 15 01		● 16 01		● 17 01		● 18 01	
Uebeschi, Dürrenbühl	● 12 02		● 13 02		● 14 02		● 15 02		● 16 02		● 17 02		● 18 02	
Uebeschi, Neurütti	● 12 03		● 13 03		● 14 03		● 15 03		● 16 03		● 17 03		● 18 03	
Uebeschi, Neubau	● 12 04		● 13 04		● 14 04		● 15 04		● 16 04		● 17 04		● 18 04	
Uebeschi, Dorf	● 12 05		● 13 05		● 14 05		● 15 05		● 16 05		● 17 05		● 18 05	
Uebeschi, Weiersbühl	● 12 06		● 13 06		● 14 06		● 15 06		● 16 06		● 17 06		● 18 06	
Thierachern, Sandbühl	● 12 07		● 13 07		● 14 07		● 15 07		● 16 07		● 17 07		● 18 07	
♠ 1 Wattenwil, Postgasse		● 12 30		● 13 30		● 14 30		● 15 30		● 16 30		● 17 30		● 18 30
Wattenwil, Bären		● 12 30		● 13 30		● 14 30		● 15 30		● 16 30		● 17 30		● 18 30
♠ 1 Wattenwil, Rössli		● 12 31		● 13 31		● 14 31		● 15 31		● 16 31		● 17 31		● 18 31
Forst b. Längenbühl, Käserei		● 12 33		● 13 33		● 14 33		● 15 33		● 16 33		● 17 33		● 18 33
Forst b. Längenbühl, Breite		● 12 33		● 13 33		● 14 33		● 15 33		● 16 33		● 17 33		● 18 33
Längenbühl, Bach		● 12 34		● 13 34		● 14 34		● 15 34		● 16 34		● 17 34		● 18 34
Längenbühl, Grizzlibär		● 12 35		● 13 35		● 14 35		● 15 35		● 16 35		● 17 35		● 18 35
Längenbühl, Weiermatt		● 12 36		● 13 36		● 14 36		● 15 36		● 16 36		● 17 36		● 18 36
Thierachern, Wegweiser		● 12 37		● 13 37		● 14 37		● 15 37		● 16 37		● 17 37		● 18 37
♠ 1 Thierachern, Wahlen	● 12 09	● 12 39	● 13 09	● 13 39	● 14 09	● 14 39	● 15 09	● 15 39	● 16 09	● 16 39	● 17 09	● 17 39	● 18 09	● 18 39
Thierachern, Egg	● 12 10	● 12 40	● 13 10	● 13 40	● 14 10	● 14 40	● 15 10	● 15 40	● 16 10	● 16 40	● 17 10	● 17 40	● 18 10	● 18 40
Thierachern, Kirche	● 12 12	● 12 42	● 13 12	● 13 42	● 14 12	● 14 42	● 15 12	● 15 42	● 16 12	● 16 42	● 17 12	● 17 42	● 18 12	● 18 42
Thierachern, Räbgass	● 12 13	● 12 43	● 13 13	● 13 43	● 14 13	● 14 43	● 15 13	● 15 43	● 16 13	● 16 43	● 17 13	● 17 43	● 18 13	● 18 43
Thierachern, Oberer Schwand	● 12 14	● 12 44	● 13 14	● 13 44	● 14 14	● 14 44	● 15 14	● 15 44	● 16 14	● 16 44	● 17 14	● 17 44	● 18 14	● 18 44
Thierachern, Niesenstrasse	● 12 15	● 12 45	● 13 15	● 13 45	● 14 15	● 14 45	● 15 15	● 15 45	● 16 15	● 16 45	● 17 15	● 17 45	● 18 15	● 18 45
Thierachern, mittlerer Schwand	● 12 16	● 12 46	● 13 16	● 13 46	● 14 16	● 14 46	● 15 16	● 15 46	● 16 16	● 16 46	● 17 16	● 17 46	● 18 16	● 18 46
Thierachern, unterer Schwand	● 12 17	● 12 47	● 13 17	● 13 47	● 14 17	● 14 47	● 15 17	● 15 47	● 16 17	● 16 47	● 17 17	● 17 47	● 18 17	● 18 47
Thun, Zollhaus	● 12 19	● 12 49	● 13 19	● 13 49	● 14 19	● 14 49	● 15 19	● 15 49	● 16 19	● 16 49	● 17 19	● 17 49	● 18 19	● 18 49
♠ 1 Thun, Kleine Allmend	● 12 21	● 12 51	● 13 21	● 13 51	● 14 21	● 14 51	● 15 21	● 15 51	● 16 21	● 16 51	● 17 21	● 17 51	● 18 21	● 18 51
Thun, Allmendstrasse/Polygon	● 12 22	● 12 52	● 13 22	● 13 52	● 14 22	● 14 52	● 15 22	● 15 52	● 16 22	● 16 52	● 17 22	● 17 52	● 18 22	● 18 52
Thun, Dufourkaserne	● 12 22	● 12 52	● 13 22	● 13 52	● 14 22	● 14 52	● 15 22	● 15 52	● 16 22	● 16 52	● 17 22	● 17 52	● 18 22	● 18 52
Thun, Hauptkaserne	● 12 23	● 12 53	● 13 23	● 13 53	● 14 23	● 14 53	● 15 23	● 15 53	● 16 23	● 16 53	● 17 23	● 17 53	● 18 23	● 18 53
Thun, Guisanplatz	● 12 24	● 12 54	● 13 24	● 13 54	● 14 24	● 14 54	● 15 24	● 15 54	● 16 24	● 16 54	● 17 24	● 17 54	● 18 24	● 18 54
♠ 4 Thun, Postbrücke	● 12 25	● 12 55	● 13 25	● 13 55	● 14 25	● 14 55	● 15 25	● 15 55	● 16 25	● 16 55	● 17 25	● 17 55	● 18 25	● 18 55
Thun, Bahnhof	● 12 27	● 12 57	● 13 27	● 13 57	● 14 27	● 14 57	● 15 27	● 15 57	● 16 27	● 16 57	● 17 27	● 17 57	● 18 27	● 18 57

31.050 Blumenstein - Uebeschi - Thun - (Linie 50) 
 Blumenstein - Wattenwil - Thun - (Linie 51) 

Stand: 10. Juni 2024

	50061 50 (50)	51071 51 (51)	50063 50 (50)	51073 51 (51)	51077 51 (51)	51079 51 (51)	51083 51 (51)
←							
† 1 Blumenstein, Dorf	● 19 00		● 20 00				
Blumenstein, Lochmannsbühl	● 19 00		● 20 00				
Blumenstein, Reckenbühl	● 19 01		● 20 01				
Blumenstein, Secki	● 19 01		● 20 01				
Uebeschi, Dürrenbühl	● 19 02		● 20 02				
Uebeschi, Neurütti	● 19 03		● 20 03				
Uebeschi, Neubau	● 19 04		● 20 04				
Uebeschi, Dorf	● 19 05		● 20 05				
Uebeschi, Weiersbühl	● 19 06		● 20 06				
Thierachern, Sandbühl	● 19 07		● 20 07				
† 1 Blumenstein, Dorf				● 20 27	● 21 31	● 22 31	● 23 31
Blumenstein, Bad				● 20 27	● 21 31	● 22 31	● 23 31
Wattenwil, Mettlen				● 20 29	● 21 33	● 22 33	● 23 33
Wattenwil, Lischen				● 20 29	● 21 33	● 22 33	● 23 33
Wattenwil, Stockern				● 20 30	● 21 34	● 22 34	● 23 34
Wattenwil, Ey				● 20 30	● 21 34	● 22 34	● 23 34
† 1 Wattenwil, Postgasse				● 20 32	● 21 36	● 22 36	● 23 36
† 1 Wattenwil, Postgasse		● 19 30		● 20 32	● 21 36	● 22 36	● 23 36
Wattenwil, Bären		● 19 30		● 20 32	● 21 36	● 22 36	● 23 36
† 1 Wattenwil, Rössli		● 19 31		● 20 33	● 21 37	● 22 37	● 23 37
Forst b. Längenbühl, Käserei		● 19 33		● 20 34	● 21 38	● 22 38	● 23 38
Forst b. Längenbühl, Breite		● 19 33		● 20 35	● 21 39	● 22 39	● 23 39
Längenbühl, Bach		● 19 34		● 20 36	● 21 40	● 22 40	● 23 40
Längenbühl, Grizzlibär		● 19 35		● 20 37	● 21 41	● 22 41	● 23 41
Längenbühl, Weiermatt		● 19 36		● 20 38	● 21 42	● 22 42	● 23 42
Thierachern, Wegweiser		● 19 37		● 20 39	● 21 43	● 22 43	● 23 43
† 1 Thierachern, Wahlen	● 19 09	● 19 39	● 20 09	● 20 41	● 21 45	● 22 45	● 23 45
Thierachern, Egg	● 19 10	● 19 40	● 20 10	● 20 41	● 21 45	● 22 45	● 23 45
Thierachern, Kirche	● 19 12	● 19 42	● 20 12	● 20 43	● 21 47	● 22 47	● 23 47
Thierachern, Räbgass	● 19 13	● 19 43	● 20 13	● 20 44	● 21 48	● 22 48	● 23 48
Thierachern, Oberer Schwand	● 19 14	● 19 44	● 20 14	● 20 45	● 21 49	● 22 49	● 23 49
Thierachern, Niesenstrasse	● 19 15	● 19 45	● 20 15	● 20 46			
Thierachern, mittlerer Schwand	● 19 16	● 19 46	● 20 16	● 20 47			
Thierachern, unterer Schwand	● 19 17	● 19 47	● 20 17	● 20 48			
Thun, Zollhaus	● 19 19	● 19 49	● 20 19	● 20 50	● 21 50	● 22 50	● 23 50
† 1 Thun, Kleine Allmend	● 19 21	● 19 51	● 20 21	● 20 52	● 21 52	● 22 52	● 23 52
Thun, Allmendstrasse/Polygon	● 19 22	● 19 52	● 20 22	● 20 52	● 21 52	● 22 52	● 23 52
Thun, Dufourkaserne	● 19 22	● 19 52	● 20 22	● 20 53	● 21 53	● 22 53	● 23 53
Thun, Hauptkaserne	● 19 23	● 19 53	● 20 23	● 20 53	● 21 53	● 22 53	● 23 53
Thun, Guisanplatz	● 19 24	● 19 54	● 20 24	● 20 54	● 21 54	● 22 54	● 23 54
† 4 Thun, Postbrücke	● 19 25	● 19 55	● 20 25	● 20 55	● 21 55	● 22 55	● 23 55
Thun, Bahnhof	● 19 27	● 19 57	● 20 27	● 20 57	● 21 57	● 22 57	● 23 57

31.050 Thun - Uebeschi - Blumenstein - (Linie 50) 
 Thun - Wattenwil - Blumenstein - (Linie 51) 

Stand: 10. Juni 2024

	50004	51000	50008	51004	50012	50016	50020	51018	50024	51022	50028	50032	51032	50036
	50	51	50	51	50	50	50	51	50	51	50	50	51	50
	(♻️)	(♻️)	(♻️)	(♻️)	(♻️)	(♻️)	(♻️)	(♻️)	(♻️)	(♻️)	(♻️)	(♻️)	(♻️)	(♻️)
Thun, Bahnhof	● 06 31	● 07 01	● 07 31	● 08 01	● 08 31	● 09 31	● 10 31	● 11 01	● 11 31	● 12 01	● 12 31	● 13 31	● 14 01	● 14 31
♠ 4' Thun, Postbrücke	● 06 33	● 07 03	● 07 33	● 08 03	● 08 33	● 09 33	● 10 33	● 11 03	● 11 33	● 12 03	● 12 33	● 13 33	● 14 03	● 14 33
Thun, Guisanplatz	● 06 33	● 07 04	● 07 33	● 08 03	● 08 33	● 09 33	● 10 33	● 11 04	● 11 33	● 12 03	● 12 33	● 13 33	● 14 03	● 14 33
Thun, Hauptkaserne	● 06 34	● 07 04	● 07 34	● 08 04	● 08 34	● 09 34	● 10 34	● 11 04	● 11 34	● 12 04	● 12 34	● 13 34	● 14 04	● 14 34
Thun, Dufourkaserne	● 06 35	● 07 05	● 07 35	● 08 05	● 08 35	● 09 35	● 10 35	● 11 05	● 11 35	● 12 05	● 12 35	● 13 35	● 14 05	● 14 35
Thun, Allmendstrasse/Polygon	● 06 35	● 07 06	● 07 35	● 08 05	● 08 35	● 09 35	● 10 35	● 11 06	● 11 35	● 12 05	● 12 35	● 13 35	● 14 05	● 14 35
♠ 1' Thun, Kleine Allmend	● 06 36	● 07 07	● 07 36	● 08 06	● 08 36	● 09 36	● 10 36	● 11 07	● 11 36	● 12 06	● 12 36	● 13 36	● 14 06	● 14 36
Thun, Zollhaus	● 06 38	● 07 08	● 07 38	● 08 08	● 08 38	● 09 38	● 10 38	● 11 08	● 11 38	● 12 08	● 12 38	● 13 38	● 14 08	● 14 38
Thierachern, unterer Schwand		● 07 10	● 07 39	● 08 10	● 08 39	● 09 39	● 10 39	● 11 10	● 11 39	● 12 10	● 12 39	● 13 39	● 14 10	● 14 39
Thierachern, mittlerer Schwand		● 07 11	● 07 41	● 08 11	● 08 41	● 09 41	● 10 41	● 11 11	● 11 41	● 12 11	● 12 41	● 13 41	● 14 11	● 14 41
Thierachern, Niesenstrasse		● 07 12	● 07 42	● 08 12	● 08 42	● 09 42	● 10 42	● 11 12	● 11 42	● 12 12	● 12 42	● 13 42	● 14 12	● 14 42
Thierachern, Oberer Schwand	● 06 40	● 07 14	● 07 43	● 08 13	● 08 43	● 09 43	● 10 43	● 11 14	● 11 43	● 12 13	● 12 43	● 13 43	● 14 13	● 14 43
Thierachern, Râbgass	● 06 41	● 07 15	● 07 44	● 08 15	● 08 44	● 09 44	● 10 44	● 11 15	● 11 44	● 12 15	● 12 44	● 13 44	● 14 15	● 14 44
Thierachern, Kirche	● 06 44	● 07 17	● 07 47	● 08 17	● 08 47	● 09 47	● 10 47	● 11 17	● 11 47	● 12 17	● 12 47	● 13 47	● 14 17	● 14 47
Thierachern, Egg	● 06 45	● 07 18	● 07 48	● 08 18	● 08 48	● 09 48	● 10 48	● 11 18	● 11 48	● 12 18	● 12 48	● 13 48	● 14 18	● 14 48
♠ 1' Thierachern, Wahlen	● 06 46	● 07 19	● 07 49	● 08 19	● 08 49	● 09 49	● 10 49	● 11 19	● 11 49	● 12 19	● 12 49	● 13 49	● 14 19	● 14 49
Thierachern, Sandbühl	● 06 47		● 07 50		● 08 50	● 09 50	● 10 50		● 11 50		● 12 50	● 13 50		● 14 50
Uebeschi, Weiersbühl	● 06 48		● 07 51		● 08 51	● 09 51	● 10 51		● 11 51		● 12 51	● 13 51		● 14 51
Uebeschi, Dorf	● 06 49		● 07 52		● 08 52	● 09 52	● 10 52		● 11 52		● 12 52	● 13 52		● 14 52
Uebeschi, Neubau	● 06 50		● 07 53		● 08 53	● 09 53	● 10 53		● 11 53		● 12 53	● 13 53		● 14 53
Uebeschi, Neurütti	● 06 50		● 07 53		● 08 53	● 09 53	● 10 53		● 11 53		● 12 53	● 13 53		● 14 53
Uebeschi, Dürrenbühl	● 06 51		● 07 54		● 08 54	● 09 54	● 10 54		● 11 54		● 12 54	● 13 54		● 14 54
Blumenstein, Secki	● 06 52		● 07 55		● 08 55	● 09 55	● 10 55		● 11 55		● 12 55	● 13 55		● 14 55
Blumenstein, Reckenbühl	● 06 53		● 07 56		● 08 56	● 09 56	● 10 56		● 11 56		● 12 56	● 13 56		● 14 56
Blumenstein, Lochmannsbühl	● 06 54		● 07 57		● 08 57	● 09 57	● 10 57		● 11 57		● 12 57	● 13 57		● 14 57
Thierachern, Wegweiser		● 07 20		● 08 20				● 11 20		● 12 20			● 14 20	
Längenbühl, Weiermatt		● 07 22		● 08 22				● 11 22		● 12 22			● 14 22	
Längenbühl, Grizzlibär		● 07 23		● 08 23				● 11 23		● 12 23			● 14 23	
Längenbühl, Bach		● 07 24		● 08 24				● 11 24		● 12 24			● 14 24	
Forst b. Längenbühl, Breite		● 07 25		● 08 25				● 11 25		● 12 25			● 14 25	
Forst b. Längenbühl, Käserei		● 07 25		● 08 26				● 11 25		● 12 26			● 14 26	
♠ 1' Wattenwil, Rössli		● 07 27		● 08 27				● 11 27		● 12 27			● 14 27	
Wattenwil, Bären		● 07 28		● 08 28				● 11 28		● 12 28			● 14 28	
♠ 1' Wattenwil, Postgasse		● 07 29		● 08 30				● 11 29		● 12 30			● 14 30	
Wattenwil, Ey				● 08 31						● 12 31			● 14 31	
Wattenwil, Stockern				● 08 31						● 12 31			● 14 31	
Wattenwil, Lischen				● 08 32						● 12 32			● 14 32	
Wattenwil, Mettlen				● 08 33						● 12 33			● 14 33	
Blumenstein, Bad				● 08 35						● 12 35			● 14 35	
♠ 1' Blumenstein, Dorf	● 06 55		● 07 58	● 08 36	● 08 58	● 09 58	● 10 58		● 11 58	● 12 36	● 12 58	● 13 58	● 14 36	● 14 58

31.050 Thun - Uebeschi - Blumenstein - (Linie 50) 🚋
 Thun - Wattenwil - Blumenstein - (Linie 51) 🚋

Stand: 10. Juni 2024

		†													
		→													
		50040	51042	50044	51046	50046	51056	50054	50060	51062	50062	50064	50066	50068	50070
		50	51	50	51	50	51	50	50	51	50	50	50	50	50
		(☉)	(☉)	(☉)	(☉)	(☉)	(☉)	(☉)	(☉)	(☉)	(☉)	(☉)	(☉)	(☉)	(☉)
Thun, Bahnhof		15 31	16 01	16 31	17 01	17 31	18 01	18 31	19 31	20 08	20 38	21 07	22 07	23 07	00 02
† 4' Thun, Postbrücke		15 33	16 03	16 33	17 03	17 33	18 03	18 33	19 33	20 09	20 39	21 08	22 08	23 08	00 03
Thun, Guisanplatz		15 33	16 04	16 33	17 04	17 33	18 03	18 33	19 33	20 10	20 40	21 09	22 09	23 09	00 04
Thun, Hauptkaserne		15 34	16 04	16 34	17 04	17 34	18 04	18 34	19 34	20 11	20 41	21 10	22 10	23 10	00 05
Thun, Dufourkaserne		15 35	16 05	16 35	17 05	17 35	18 05	18 35	19 35	20 11	20 41	21 10	22 10	23 10	00 05
Thun, Allmendstrasse/Polygon		15 35	16 06	16 35	17 06	17 35	18 05	18 35	19 35	20 11	20 41	21 10	22 10	23 10	00 05
† 1' Thun, Kleine Allmend		15 36	16 07	16 36	17 07	17 36	18 06	18 36	19 36	20 12	20 42	21 11	22 11	23 11	00 06
Thun, Zollhaus		15 38	16 08	16 38	17 08	17 38	18 08	18 38	19 38	20 14	20 44	21 13	22 13	23 13	00 08
Thierachern, unterer Schwand		15 39	16 10	16 39	17 10	17 39	18 10	18 39	19 39	20 16	20 46	21 15	22 15	23 15	00 10
Thierachern, mittlerer Schwand		15 41	16 11	16 41	17 11	17 41	18 11	18 41	19 41	20 17	20 47	21 16	22 16	23 16	00 11
Thierachern, Niesenstrasse		15 42	16 12	16 42	17 12	17 42	18 12	18 42	19 42	20 18	20 48	21 17	22 17	23 17	00 12
Thierachern, Oberer Schwand		15 43	16 14	16 43	17 14	17 43	18 13	18 43	19 43	20 19	20 49	21 18	22 18	23 18	00 13
Thierachern, Rägass		15 44	16 15	16 44	17 15	17 44	18 15	18 44	19 44	20 19	20 49	21 18	22 18	23 18	00 13
Thierachern, Kirche		15 47	16 17	16 47	17 17	17 47	18 17	18 47	19 47	20 21	20 51	21 20	22 20	23 20	00 15
Thierachern, Egg		15 48	16 18	16 48	17 18	17 48	18 18	18 48	19 48	20 22	20 52	21 21	22 21	23 21	00 16
† 1' Thierachern, Wahlen		15 49	16 19	16 49	17 19	17 49	18 19	18 49	19 49	20 23	20 53	21 22	22 22	23 22	00 17
Thierachern, Sandbühl		15 50		16 50		17 50		18 50	19 50		20 54	21 23	22 23	23 23	00 18
Uebeschi, Weiersbühl		15 51		16 51		17 51		18 51	19 51		20 55	21 24	22 24	23 24	00 19
Uebeschi, Dorf		15 52		16 52		17 52		18 52	19 52		20 56	21 25	22 25	23 25	00 20
Uebeschi, Neubau		15 53		16 53		17 53		18 53	19 53		20 57	21 26	22 26	23 26	00 21
Uebeschi, Neurütti		15 53		16 53		17 53		18 53	19 53		20 57	21 26	22 26	23 26	00 21
Uebeschi, Dürrenbühl		15 54		16 54		17 54		18 54	19 54		20 58	21 27	22 27	23 27	00 22
Blumenstein, Secki		15 55		16 55		17 55		18 55	19 55		20 59	21 28	22 28	23 28	00 23
Blumenstein, Reckenbühl		15 56		16 56		17 56		18 56	19 56		20 59	21 28	22 28	23 28	00 23
Blumenstein, Lochmannsbühl		15 57		16 57		17 57		18 57	19 57		21 00	21 29	22 29	23 29	00 24
Thierachern, Wegweiser			16 20		17 20		18 20		19 20		20 24				
Längenbühl, Weiermatt			16 22		17 22		18 22		19 22		20 25				
Längenbühl, Grizzlibär			16 23		17 23		18 23		19 23		20 26				
Längenbühl, Bach			16 24		17 24		18 24		19 24		20 27				
Forst b. Längenbühl, Breite			16 25		17 25		18 25		19 25		20 28				
Forst b. Längenbühl, Käserei			16 25		17 25		18 26		19 26		20 28				
† 1' Wattenwil, Rössli			16 27		17 27		18 27		19 27		20 30				
Wattenwil, Bären			16 28		17 28		18 28		19 28		20 30				
† 1' Wattenwil, Postgasse			16 29		17 29		18 30		19 30		20 32				
Wattenwil, Ey							18 31		19 31		20 33				
Wattenwil, Stockern							18 31		19 31		20 33				
Wattenwil, Lischen							18 32		19 32		20 34				
Wattenwil, Mettlen							18 33		19 33		20 35				
Blumenstein, Bad							18 35		19 35		20 37				
† 1' Blumenstein, Dorf		15 58		16 58		17 58	18 36	18 58	19 58	20 39	21 01	21 30	22 30	23 30	00 26
Blumenstein, Bad															00 26
Wattenwil, Mettlen															00 28
Wattenwil, Stockern															00 29
Wattenwil, Ey															00 29
† 1' Wattenwil, Postgasse															00 31
† 1' Wattenwil, Rössli															00 32
Forst b. Längenbühl, Breite															00 34
Längenbühl, Grizzlibär															00 36
Thierachern, Wegweiser															00 38

31.050 Blumenstein - Uebeschi - Thun - (Linie 50) 
 Blumenstein - Wattenwil - Thun - (Linie 51) 

Stand: 10. Juni 2024

	51001	50003	51005	50007	50013	51013	50017	50019	50023	51025	50027	51031	50029	50033
	51	50	51	50	50	51	50	50	50	51	50	51	50	50
	(♂)	(♂)	(♂)	(♂)	(♂)	(♂)	(♂)	(♂)	(♂)	(♂)	(♂)	(♂)	(♂)	(♂)
† Blumenstein, Dorf		● 06 00		● 06 30	● 07 00		● 08 00	● 09 00	● 10 00		● 11 00		● 12 00	● 13 00
Blumenstein, Lochmannsbühl		● 06 00		● 06 30	● 07 00		● 08 00	● 09 00	● 10 00		● 11 00		● 12 00	● 13 00
Blumenstein, Reckenbühl		● 06 01		● 06 31	● 07 01		● 08 01	● 09 01	● 10 01		● 11 01		● 12 01	● 13 01
Blumenstein, Secki		● 06 01		● 06 31	● 07 01		● 08 01	● 09 01	● 10 01		● 11 01		● 12 01	● 13 01
Uebeschi, Dürrenbühl		● 06 02		● 06 32	● 07 02		● 08 02	● 09 02	● 10 02		● 11 02		● 12 02	● 13 02
Uebeschi, Neurütti		● 06 03		● 06 33	● 07 03		● 08 03	● 09 03	● 10 03		● 11 03		● 12 03	● 13 03
Uebeschi, Neubau		● 06 04		● 06 34	● 07 04		● 08 04	● 09 04	● 10 04		● 11 04		● 12 04	● 13 04
Uebeschi, Dorf		● 06 05		● 06 35	● 07 05		● 08 05	● 09 05	● 10 05		● 11 05		● 12 05	● 13 05
Uebeschi, Weiersbühl		● 06 06		● 06 36	● 07 06		● 08 06	● 09 06	● 10 06		● 11 06		● 12 06	● 13 06
Thierachern, Sandbühl		● 06 07		● 06 37	● 07 07		● 08 07	● 09 07	● 10 07		● 11 07		● 12 07	● 13 07
† 1 Blumenstein, Dorf	● 05 51		● 06 21							● 10 23				
Blumenstein, Bad	● 05 51		● 06 21							● 10 23				
Wattenwil, Mettlen	● 05 53		● 06 23							● 10 25				
Wattenwil, Lischen	● 05 53		● 06 23							● 10 25				
Wattenwil, Stockern	● 05 54		● 06 24							● 10 26				
Wattenwil, Ey	● 05 55		● 06 25							● 10 27				
† 1 Wattenwil, Postgasse	● 05 58		● 06 28							● 10 30				
† 1 Wattenwil, Postgasse	● 05 58		● 06 28		● 07 30					● 10 30		● 11 30		
Wattenwil, Bären	● 05 58		● 06 28		● 07 30					● 10 30		● 11 30		
† 1 Wattenwil, Rössli	● 05 59		● 06 29		● 07 31					● 10 31		● 11 31		
Forst b. Längenbühl, Käserei	● 06 01		● 06 31		● 07 33					● 10 33		● 11 33		
Forst b. Längenbühl, Breite	● 06 01		● 06 31		● 07 33					● 10 33		● 11 33		
Längenbühl, Bach	● 06 02		● 06 32		● 07 34					● 10 34		● 11 34		
Längenbühl, Grizzlibär	● 06 03		● 06 33		● 07 35					● 10 35		● 11 35		
Längenbühl, Weiermatt	● 06 04		● 06 34		● 07 36					● 10 36		● 11 36		
Thierachern, Wegweiser	● 06 05		● 06 35		● 07 37					● 10 37		● 11 37		
† 1 Thierachern, Wahlen	● 06 08	● 06 09	● 06 38	● 06 39	● 07 09	● 07 39	● 08 09	● 09 09	● 10 09	● 10 39	● 11 09	● 11 39	● 12 09	● 13 09
Thierachern, Egg		● 06 10		● 06 40	● 07 10	● 07 40	● 08 10	● 09 10	● 10 10	● 10 40	● 11 10	● 11 40	● 12 10	● 13 10
Thierachern, Kirche		● 06 12		● 06 42	● 07 12	● 07 42	● 08 12	● 09 12	● 10 12	● 10 42	● 11 12	● 11 42	● 12 12	● 13 12
Thierachern, Räbgass		● 06 13		● 06 43	● 07 13	● 07 43	● 08 13	● 09 13	● 10 13	● 10 43	● 11 13	● 11 43	● 12 13	● 13 13
Thierachern, Oberer Schwand		● 06 14		● 06 44	● 07 14	● 07 44	● 08 14	● 09 14	● 10 14	● 10 44	● 11 14	● 11 44	● 12 14	● 13 14
Thierachern, Niesenstrasse		● 06 15		● 06 45	● 07 15	● 07 45	● 08 15	● 09 15	● 10 15	● 10 45	● 11 15	● 11 45	● 12 15	● 13 15
Thierachern, mittlerer Schwand		● 06 16		● 06 46	● 07 16	● 07 46	● 08 16	● 09 16	● 10 16	● 10 46	● 11 16	● 11 46	● 12 16	● 13 16
Thierachern, unterer Schwand		● 06 17		● 06 47	● 07 17	● 07 47	● 08 17	● 09 17	● 10 17	● 10 47	● 11 17	● 11 47	● 12 17	● 13 17
Thun, Zollhaus		● 06 19		● 06 49	● 07 19	● 07 49	● 08 19	● 09 19	● 10 19	● 10 49	● 11 19	● 11 49	● 12 19	● 13 19
† 1 Thun, Kleine Allmend		● 06 21		● 06 51	● 07 21	● 07 51	● 08 21	● 09 21	● 10 21	● 10 51	● 11 21	● 11 51	● 12 21	● 13 21
Thun, Allmendstrasse/Polygon		● 06 22		● 06 52	● 07 22	● 07 52	● 08 22	● 09 22	● 10 22	● 10 52	● 11 22	● 11 52	● 12 22	● 13 22
Thun, Dufourkaserne		● 06 22		● 06 52	● 07 22	● 07 52	● 08 22	● 09 22	● 10 22	● 10 52	● 11 22	● 11 52	● 12 22	● 13 22
Thun, Hauptkaserne		● 06 23		● 06 53	● 07 23	● 07 53	● 08 23	● 09 23	● 10 23	● 10 53	● 11 23	● 11 53	● 12 23	● 13 23
Thun, Guisanplatz		● 06 24		● 06 54	● 07 24	● 07 54	● 08 24	● 09 24	● 10 24	● 10 54	● 11 24	● 11 54	● 12 24	● 13 24
† 4 Thun, Postbrücke		● 06 25		● 06 55	● 07 25	● 07 55	● 08 25	● 09 25	● 10 25	● 10 55	● 11 25	● 11 55	● 12 25	● 13 25
Thun, Bahnhof		● 06 27		● 06 57	● 07 27	● 07 57	● 08 27	● 09 27	● 10 27	● 10 57	● 11 27	● 11 57	● 12 27	● 13 27

31.050 Blumenstein - Uebeschi - Thun - (Linie 50) 
 Blumenstein - Wattenwil - Thun - (Linie 51) 



Stand: 10. Juni 2024

	51039	50039	50041	51049	50047	51055	50051	51061	50059	50061	51069	50063	51075	51077
	51	50	50	51	50	51	50	51	50	50	51	50	51	51
	(Sb)	(Sb)	(Sb)	(Sb)	(Sb)	(Sb)	(Sb)	(Sb)	(Sb)	(Sb)	(Sb)	(Sb)	(Sb)	(Sb)
† 1 Blumenstein, Dorf		● 14 00	● 15 00		● 16 00		● 17 00		● 18 00	● 19 00		● 20 00		
Blumenstein, Lochmannsbühl		● 14 00	● 15 00		● 16 00		● 17 00		● 18 00	● 19 00		● 20 00		
Blumenstein, Reckenbühl		● 14 01	● 15 01		● 16 01		● 17 01		● 18 01	● 19 01		● 20 01		
Blumenstein, Secki		● 14 01	● 15 01		● 16 01		● 17 01		● 18 01	● 19 01		● 20 01		
Uebeschi, Dürrenbühl		● 14 02	● 15 02		● 16 02		● 17 02		● 18 02	● 19 02		● 20 02		
Uebeschi, Neurütti		● 14 03	● 15 03		● 16 03		● 17 03		● 18 03	● 19 03		● 20 03		
Uebeschi, Neubau		● 14 04	● 15 04		● 16 04		● 17 04		● 18 04	● 19 04		● 20 04		
Uebeschi, Dorf		● 14 05	● 15 05		● 16 05		● 17 05		● 18 05	● 19 05		● 20 05		
Uebeschi, Weiersbühl		● 14 06	● 15 06		● 16 06		● 17 06		● 18 06	● 19 06		● 20 06		
Thierachern, Sandbühl		● 14 07	● 15 07		● 16 07		● 17 07		● 18 07	● 19 07		● 20 07		
† 1 Blumenstein, Dorf	● 13 23			● 15 23							● 19 23		● 20 27	● 21 31
Blumenstein, Bad	● 13 23			● 15 23							● 19 23		● 20 27	● 21 31
Wattenwil, Mettlen	● 13 25			● 15 25							● 19 25		● 20 29	● 21 33
Wattenwil, Lischen	● 13 25			● 15 25							● 19 25		● 20 29	● 21 33
Wattenwil, Stockern	● 13 26			● 15 26							● 19 26		● 20 30	● 21 34
Wattenwil, Ey	● 13 27			● 15 27							● 19 27		● 20 30	● 21 34
† 1 Wattenwil, Postgasse	● 13 30			● 15 30							● 19 30		● 20 32	● 21 36
† 1 Wattenwil, Postgasse	● 13 30			● 15 30		● 16 30		● 17 30			● 19 30		● 20 32	● 21 36
Wattenwil, Bären	● 13 30			● 15 30		● 16 30		● 17 30			● 19 30		● 20 32	● 21 36
† 1 Wattenwil, Rössli	● 13 31			● 15 31		● 16 31		● 17 31			● 19 31		● 20 33	● 21 37
Forst b. Längenbühl, Käserei	● 13 33			● 15 33		● 16 33		● 17 33			● 19 33		● 20 34	● 21 38
Forst b. Längenbühl, Breite	● 13 33			● 15 33		● 16 33		● 17 33			● 19 33		● 20 35	● 21 39
Längenbühl, Bach	● 13 34			● 15 34		● 16 34		● 17 34			● 19 34		● 20 36	● 21 40
Längenbühl, Grizzlibär	● 13 35			● 15 35		● 16 35		● 17 35			● 19 35		● 20 37	● 21 41
Längenbühl, Weiermatt	● 13 36			● 15 36		● 16 36		● 17 36			● 19 36		● 20 38	● 21 42
Thierachern, Wegweiser	● 13 37			● 15 37		● 16 37		● 17 37			● 19 37		● 20 39	● 21 43
† 1 Thierachern, Wahlen	● 13 39	● 14 09	● 15 09	● 15 39	● 16 09	● 16 39	● 17 09	● 17 39	● 18 09	● 19 09	● 19 39	● 20 09	● 20 41	● 21 45
Thierachern, Egg	● 13 40	● 14 10	● 15 10	● 15 40	● 16 10	● 16 40	● 17 10	● 17 40	● 18 10	● 19 10	● 19 40	● 20 10	● 20 41	● 21 45
Thierachern, Kirche	● 13 42	● 14 12	● 15 12	● 15 42	● 16 12	● 16 42	● 17 12	● 17 42	● 18 12	● 19 12	● 19 42	● 20 12	● 20 43	● 21 47
Thierachern, Räbgass	● 13 43	● 14 13	● 15 13	● 15 43	● 16 13	● 16 43	● 17 13	● 17 43	● 18 13	● 19 13	● 19 43	● 20 13	● 20 44	● 21 48
Thierachern, Oberer Schwand	● 13 44	● 14 14	● 15 14	● 15 44	● 16 14	● 16 44	● 17 14	● 17 44	● 18 14	● 19 14	● 19 44	● 20 14	● 20 45	● 21 49
Thierachern, Niesenstrasse	● 13 45	● 14 15	● 15 15	● 15 45	● 16 15	● 16 45	● 17 15	● 17 45	● 18 15	● 19 15	● 19 45	● 20 15	● 20 46	
Thierachern, mittlerer Schwand	● 13 46	● 14 16	● 15 16	● 15 46	● 16 16	● 16 46	● 17 16	● 17 46	● 18 16	● 19 16	● 19 46	● 20 16	● 20 47	
Thierachern, unterer Schwand	● 13 47	● 14 17	● 15 17	● 15 47	● 16 17	● 16 47	● 17 17	● 17 47	● 18 17	● 19 17	● 19 47	● 20 17	● 20 48	
Thun, Zollhaus	● 13 49	● 14 19	● 15 19	● 15 49	● 16 19	● 16 49	● 17 19	● 17 49	● 18 19	● 19 19	● 19 49	● 20 19	● 20 50	● 21 50
† 1 Thun, Kleine Allmend	● 13 51	● 14 21	● 15 21	● 15 51	● 16 21	● 16 51	● 17 21	● 17 51	● 18 21	● 19 21	● 19 51	● 20 21	● 20 52	● 21 52
Thun, Allmendstrasse/Polygon	● 13 52	● 14 22	● 15 22	● 15 52	● 16 22	● 16 52	● 17 22	● 17 52	● 18 22	● 19 22	● 19 52	● 20 22	● 20 52	● 21 52
Thun, Dufourkaserne	● 13 52	● 14 22	● 15 22	● 15 52	● 16 22	● 16 52	● 17 22	● 17 52	● 18 22	● 19 22	● 19 52	● 20 22	● 20 53	● 21 53
Thun, Hauptkaserne	● 13 53	● 14 23	● 15 23	● 15 53	● 16 23	● 16 53	● 17 23	● 17 53	● 18 23	● 19 23	● 19 53	● 20 23	● 20 53	● 21 53
Thun, Guisanplatz	● 13 54	● 14 24	● 15 24	● 15 54	● 16 24	● 16 54	● 17 24	● 17 54	● 18 24	● 19 24	● 19 54	● 20 24	● 20 54	● 21 54
† 4 Thun, Postbrücke	● 13 55	● 14 25	● 15 25	● 15 55	● 16 25	● 16 55	● 17 25	● 17 55	● 18 25	● 19 25	● 19 55	● 20 25	● 20 55	● 21 55
Thun, Bahnhof	● 13 57	● 14 27	● 15 27	● 15 57	● 16 27	● 16 57	● 17 27	● 17 57	● 18 27	● 19 27	● 19 57	● 20 27	● 20 57	● 21 57

31.050 Blumenstein - Uebeschi - Thun - (Linie 50) 
Blumenstein - Wattenwil - Thun - (Linie 51) 

Stand: 10. Juni 2024

†

	51079 51 ()	51081 51 ()
←		
† 1' Blumenstein, Dorf	● 22 31	● 23 31
Blumenstein, Bad	● 22 31	● 23 31
Wattenwil, Mettlen	● 22 33	● 23 33
Wattenwil, Lischen	● 22 33	● 23 33
Wattenwil, Stockern	● 22 34	● 23 34
Wattenwil, Ey	● 22 34	● 23 34
† 1' Wattenwil, Postgasse	● 22 36	● 23 36
† 1' Wattenwil, Postgasse	● 22 36	● 23 36
Wattenwil, Bären	● 22 36	● 23 36
† 1' Wattenwil, Rössli	● 22 37	● 23 37
Forst b. Längenbühl, Käseerei	● 22 38	● 23 38
Forst b. Längenbühl, Breite	● 22 39	● 23 39
Längenbühl, Bach	● 22 40	● 23 40
Längenbühl, Grizzlibär	● 22 41	● 23 41
Längenbühl, Weiermatt	● 22 42	● 23 42
Thierachern, Wegweiser	● 22 43	● 23 43
† 1' Thierachern, Wahlen	● 22 45	● 23 45
Thierachern, Egg	● 22 45	● 23 45
Thierachern, Kirche	● 22 47	● 23 47
Thierachern, Räbgass	● 22 48	● 23 48
Thierachern, Oberer Schwand	● 22 49	● 23 49
Thun, Zollhaus	● 22 50	● 23 50
† 1' Thun, Kleine Allmend	● 22 52	● 23 52
Thun, Allmendstrasse/Polygon	● 22 52	● 23 52
Thun, Dufourkaserne	● 22 53	● 23 53
Thun, Hauptkaserne	● 22 53	● 23 53
Thun, Guisanplatz	● 22 54	● 23 54
† 4' Thun, Postbrücke	● 22 55	● 23 55
Thun, Bahnhof	● 22 57	● 23 57

Zeichenerklärung

⑥ Samstag

Ⓐ Montag–Freitag ohne allg. Feiertage

† Sonntage und allg. Feiertage

→ Fahrpläne der Gegenrichtung, bitte weiterblättern

← Fahrpläne der Gegenrichtung, bitte zurückblättern

● Abfahrtszeit

● Ankunftszeit

● Abfahrtszeit

● Halt nur zum Aussteigen

 Bus() VELOS: Platzzahl eingeschränkt

Allgemeine Feiertage sind: 25.12., 26.12., 1.1., 2.1., Karfreitag, Ostermontag, Auffahrt, Pfingstmontag, 1.8.

† Umsteigezeit in Minuten innerhalb der Haltestelle (ohne Zeitangabe 2')

Transportunternehmen

STI Bus AG

3602 Thun

☎ 033 225 13 13

www.stibus.ch

info@stibus.ch