















40.051 Wangen a.A. - Herzogenbuchsee - Langenthal - Melchnau 

Stand: 22. August 2024

	51002 	51010 	51006 	51014  ¹⁰	51018 	51022 	51026  ¹⁰	51034 	51030 	51038  ¹⁰	51046 	51042 	51050  ¹⁰	51058 
Wangen a.d.Aare, Zytglogge			● 05 34	● 05 59		● 06 07	● 06 32		● 06 34	● 06 59		● 07 03	● 07 32	
† 1' Wangen an der Aare, Bahnhof			● 05 35	● 06 00		● 06 08	● 06 33		● 06 35	● 07 00		● 07 04	● 07 33	
† 1' Wangen an der Aare, Bahnhof			● 05 36	● 06 03		● 06 08	● 06 33		● 06 38	● 07 03		● 07 08	● 07 33	
Wangen a.d. Aare, Unterführung			● 05 36	● 06 03		● 06 08	● 06 33		● 06 38	● 07 03		● 07 08	● 07 33	
Wangenried, Unterdorf				● 06 04						● 07 04				
Wangenried, Linde				● 06 05						● 07 05				
Wangenried, Schule				● 06 06						● 07 06				
Wangenried, Sägerei				● 06 07						● 07 07				
Röthenbach b. H., Schützenhaus						● 06 12			● 06 42			● 07 12		
Inkwil, Dorf				● 06 09						● 07 09				
Röthenbach b. H., Post			● 06 11			● 06 13			● 06 43	● 07 11		● 07 13		
Röthenbach b. H., Chrump						● 06 13			● 06 43			● 07 13		
Walliswil b. Wangen, Seilere			● 05 37				● 06 34							● 07 34
Walliswil b. Wangen, Post			● 05 38				● 06 35							● 07 35
Walliswil b. Wangen, Sonne			● 05 39				● 06 36							● 07 36
Walliswil b. Wangen, Stalden			● 05 40				● 06 37							● 07 37
Walliswil b. Wangen, Tal			● 05 41				● 06 38							● 07 38
Heimenhausen, Riedgasse			● 05 42				● 06 39							● 07 39
Heimenhausen, Post			● 05 43				● 06 40							● 07 40
Röthenbach b. H., Post							● 06 41							● 07 41
Wanzwil, Post			● 05 44			● 06 14			● 06 44			● 07 14		
Herzogenbuchsee, Jurablick			● 05 45			● 06 15			● 06 45			● 07 15		
† 1' Herzogenbuchsee, Bahnhof			● 05 50			● 06 20			● 06 50			● 07 20		
† 1' Herzogenbuchsee, Bahnhof	● 05 11		● 05 51		● 06 06	● 06 21		● 06 36	● 06 51		● 07 06	● 07 21		● 07 36
Herzogenbuchsee, Sonnenplatz	● 05 12		● 05 52		● 06 07	● 06 22		● 06 37	● 06 52		● 07 07	● 07 22		● 07 37
Herzogenbuchsee, Friedhof	● 05 13		● 05 53		● 06 08	● 06 23		● 06 38	● 06 53		● 07 08	● 07 23		● 07 38
Bützberg, Wyssenried	● 05 15		● 05 55		● 06 10	● 06 25		● 06 40	● 06 55		● 07 10	● 07 25		● 07 40
Bützberg, Neuquartier	● 05 16		● 05 56		● 06 11	● 06 26		● 06 41	● 06 56		● 07 11	● 07 26		● 07 41
Bützberg, Tell	● 05 17		● 05 57		● 06 12	● 06 27		● 06 42	● 06 57		● 07 12	● 07 27		● 07 42
Bützberg, Käserei	● 05 18		● 05 58		● 06 13	● 06 28		● 06 43	● 06 58		● 07 13	● 07 28		● 07 43
Bützberg, Unterdorf	● 05 19		● 05 59		● 06 14	● 06 29		● 06 44	● 06 59		● 07 14	● 07 29		● 07 44
Langenthal, Dreilinden	● 05 21		● 06 01		● 06 16	● 06 31		● 06 46	● 07 01		● 07 16	● 07 31		● 07 46
Langenthal, Zelgli	● 05 22		● 06 02		● 06 17	● 06 32		● 06 47	● 07 02		● 07 17	● 07 32		● 07 47
† 1' Langenthal, Bahnhof	● 05 25		● 06 05		● 06 20	● 06 35		● 06 50	● 07 05		● 07 20	● 07 35		● 07 50
† 1' Langenthal, Bahnhof	● 05 26	● 05 56	● 06 06		● 06 21	● 06 36		● 06 51	● 07 06		● 07 21	● 07 36		● 07 51
Langenthal, Wiesenstrasse	● 05 27	● 05 57	● 06 07		● 06 22	● 06 37		● 06 52	● 07 07		● 07 22	● 07 37		● 07 52
Langenthal, Tell/Kantonalbank	● 05 28	● 05 58	● 06 08		● 06 23	● 06 38		● 06 53	● 07 08		● 07 23	● 07 38		● 07 53
Langenthal, Rössli	● 05 29	● 05 59			● 06 24			● 06 54			● 07 24			● 07 54
Langenthal, Neuohf	● 05 30	● 06 00			● 06 25			● 06 55			● 07 25			● 07 55
Obersteckholz, Post	● 05 32	● 06 02			● 06 27			● 06 57			● 07 27			● 07 57
Obersteckholz, Am Wald	● 05 33	● 06 03			● 06 28			● 06 58			● 07 28			● 07 58
Melchnau, Rotwald	● 05 34	● 06 04			● 06 29			● 06 59			● 07 29			● 07 59
Melchnau, Gjuch	● 05 36	● 06 06			● 06 31			● 07 01			● 07 31			● 08 01
Melchnau, Unterdorf	● 05 37	● 06 07			● 06 32			● 07 02			● 07 32			● 08 02
Melchnau, Fabrik	● 05 38	● 06 08			● 06 33			● 07 03			● 07 33			● 08 03
Melchnau, Oberdorf	● 05 42	● 06 12			● 06 37			● 07 07			● 07 37			● 08 07

¹⁰ Beschränktes Platzangebot

40.051 Wangen a.A. - Herzogenbuchsee - Langenthal - Melchnau

Stand: 22. August 2024

	51054 (A)	51066 (A)	51062 (A)	51074 (A)	51070 (A)	51082 (A)	51078 (A)	51090 (A)	51086 (A)	51098 (A)	51094 (A)	51100 (A)	51102 (A)	51110 (A)
Wangen a.d.Aare, Zytglogge	● 07 34		● 08 03				● 09 05				● 10 03			
† 1' Wangen an der Aare, Bahnhof	● 07 35		● 08 04				● 09 06				● 10 04			
† 1' Wangen an der Aare, Bahnhof	● 07 38		● 08 06				● 09 06				● 10 06			
Wangen a.d. Aare, Unterführung	● 07 38		● 08 06				● 09 06				● 10 06			
Wangenried, Unterdorf			● 08 07								● 10 07			
Wangenried, Linde			● 08 08								● 10 08			
Wangenried, Schule			● 08 09								● 10 09			
Wangenried, Sägerei			● 08 10								● 10 10			
Röthenbach b. H., Schützenhaus	● 07 42		● 08 12								● 10 12			
Röthenbach b. H., Post	● 07 43		● 08 13								● 10 13			
Röthenbach b. H., Chrump	● 07 43		● 08 13								● 10 13			
Walliswil b. Wangen, Seilere							● 09 07							
Walliswil b. Wangen, Post							● 09 08							
Walliswil b. Wangen, Sonne							● 09 09							
Walliswil b. Wangen, Stalden							● 09 10							
Walliswil b. Wangen, Tal							● 09 11							
Heimenhausen, Riedgasse							● 09 12							
Heimenhausen, Post							● 09 13							
Wanzwil, Post	● 07 44		● 08 14				● 09 14				● 10 14			
Herzogenbuchsee, Jurablick	● 07 45		● 08 15				● 09 15				● 10 15			
† 1' Herzogenbuchsee, Bahnhof	● 07 50		● 08 20				● 09 20				● 10 20			
† 1' Herzogenbuchsee, Bahnhof	● 07 51		● 08 21		● 08 51		● 09 21		● 09 51		● 10 21		● 10 51	
Herzogenbuchsee, Sonnenplatz	● 07 52		● 08 22		● 08 52		● 09 22		● 09 52		● 10 22		● 10 52	
Herzogenbuchsee, Friedhof	● 07 53		● 08 23		● 08 53		● 09 23		● 09 53		● 10 23		● 10 53	
Bützberg, Wyssenried	● 07 55		● 08 25		● 08 55		● 09 25		● 09 55		● 10 25		● 10 55	
Bützberg, Neuquartier	● 07 56		● 08 26		● 08 56		● 09 26		● 09 56		● 10 26		● 10 56	
Bützberg, Tell	● 07 57		● 08 27		● 08 57		● 09 27		● 09 57		● 10 27		● 10 57	
Bützberg, Käserei	● 07 58		● 08 28		● 08 58		● 09 28		● 09 58		● 10 28		● 10 58	
Bützberg, Unterdorf	● 07 59		● 08 29		● 08 59		● 09 29		● 09 59		● 10 29		● 10 59	
Langenthal, Dreilinden	● 08 01		● 08 31		● 09 01		● 09 31		● 10 01		● 10 31		● 11 01	
Langenthal, Zelgli	● 08 02		● 08 32		● 09 02		● 09 32		● 10 02		● 10 32		● 11 02	
† 1' Langenthal, Bahnhof	● 08 05		● 08 35		● 09 05		● 09 35		● 10 05		● 10 35		● 11 05	
† 1' Langenthal, Bahnhof	● 08 06	● 08 21	● 08 36	● 08 51	● 09 06	● 09 21	● 09 36	● 09 51	● 10 06	● 10 21	● 10 36	● 10 51	● 11 06	● 11 21
Langenthal, Wiesenstrasse	● 08 07	● 08 22	● 08 37	● 08 52	● 09 07	● 09 22	● 09 37	● 09 52	● 10 07	● 10 22	● 10 37	● 10 52	● 11 07	● 11 22
Langenthal, Tell/Kantonalbank	● 08 08	● 08 23	● 08 38	● 08 53	● 09 08	● 09 23	● 09 38	● 09 53	● 10 08	● 10 23	● 10 38	● 10 53	● 11 08	● 11 23
Langenthal, Rössli		● 08 24		● 08 54		● 09 24		● 09 54		● 10 24		● 10 54		● 11 24
Langenthal, Neuhof		● 08 25		● 08 55		● 09 25		● 09 55		● 10 25		● 10 55		● 11 25
Obersteckholz, Post		● 08 27		● 08 57		● 09 27		● 09 57		● 10 27		● 10 57		● 11 27
Obersteckholz, Am Wald		● 08 28		● 08 58		● 09 28		● 09 58		● 10 28		● 10 58		● 11 28
Melchnau, Rotwald		● 08 29		● 08 59		● 09 29		● 09 59		● 10 29		● 10 59		● 11 29
Melchnau, Gjuch		● 08 31		● 09 01		● 09 31		● 10 01		● 10 31		● 11 01		● 11 31
Melchnau, Unterdorf		● 08 32		● 09 02		● 09 32		● 10 02		● 10 32		● 11 02		● 11 32
Melchnau, Fabrik		● 08 33		● 09 03		● 09 33		● 10 03		● 10 33		● 11 03		● 11 33
Melchnau, Oberdorf		● 08 37		● 09 07		● 09 37		● 10 07		● 10 37		● 11 07		● 11 37






40.051 Wangen a.A. - Herzogenbuchsee - Langenthal - Melchnau 

Stand: 22. August 2024

	51106 (♂)	51118 (♂)	51114 (♂)	51126 (♂)	51122 (♂)	51130 (♂)	51134 (♂)	51138 (♂)	51142 (♂)	51146 (♂)	51150 (♂)	51154 (♂)	51162 (♂)	51158 (♂)
Wangen a.d.Aare, Zytglogge	● 11 05		● 11 34		● 12 04		● 12 54	● 13 23	● 13 53	● 14 23				● 15 53
♠ 1' Wangen an der Aare, Bahnhof	● 11 06		● 11 35		● 12 05		● 12 55	● 13 24	● 13 54	● 14 24				● 15 54
♠ 1' Wangen an der Aare, Bahnhof	● 11 06		● 11 36		● 12 06		● 12 55	● 13 25	● 13 55	● 14 25				● 15 55
Wangen a.d. Aare, Unterführung	● 11 06		● 11 36		● 12 06		● 12 55	● 13 25	● 13 55	● 14 25				● 15 55
Wangenried, Unterdorf			● 11 37				● 12 56		● 13 56					
Wangenried, Linde			● 11 38				● 12 57		● 13 57					
Wangenried, Schule			● 11 39				● 12 58		● 13 58					
Wangenried, Sägerei			● 11 40				● 12 59		● 13 59					
Röthenbach b. H., Schützenhaus			● 11 42				● 13 01		● 14 01					
Röthenbach b. H., Post			● 11 43				● 13 02		● 14 02					
Röthenbach b. H., Chrump			● 11 43				● 13 02		● 14 02					
Walliswil b. Wangen, Seilere	● 11 07				● 12 07			● 13 26		● 14 26				● 15 56
Walliswil b. Wangen, Post	● 11 08				● 12 08			● 13 27		● 14 27				● 15 57
Walliswil b. Wangen, Sonne	● 11 09				● 12 09			● 13 28		● 14 28				● 15 58
Walliswil b. Wangen, Stalden	● 11 10				● 12 10			● 13 29		● 14 29				● 15 59
Walliswil b. Wangen, Tal	● 11 11				● 12 11			● 13 30		● 14 30				● 16 00
Heimenhausen, Riedgasse	● 11 12				● 12 12			● 13 31		● 14 31				● 16 01
Heimenhausen, Post	● 11 13				● 12 13			● 13 32		● 14 32				● 16 02
Wanzwil, Post	● 11 14	● 11 44			● 12 14		● 13 03	● 13 33	● 14 03	● 14 33				● 16 03
Herzogenbuchsee, Jurablick	● 11 15	● 11 45			● 12 15		● 13 04	● 13 34	● 14 04	● 14 34				● 16 04
♠ 1' Herzogenbuchsee, Bahnhof	● 11 20	● 11 50			● 12 20		● 13 09	● 13 39	● 14 09	● 14 39				● 16 09
♠ 1' Herzogenbuchsee, Bahnhof	● 11 21	● 11 51	● 12 21	● 12 40	● 13 10	● 13 40	● 14 10	● 14 40	● 15 10	● 15 40	● 15 55			● 16 10
Herzogenbuchsee, Sonnenplatz	● 11 22	● 11 52	● 12 22	● 12 41	● 13 11	● 13 41	● 14 11	● 14 41	● 15 11	● 15 41	● 15 56			● 16 11
Herzogenbuchsee, Friedhof	● 11 23	● 11 53	● 12 23	● 12 42	● 13 12	● 13 42	● 14 12	● 14 42	● 15 12	● 15 42	● 15 57			● 16 12
Bützberg, Wyssenried	● 11 25	● 11 55	● 12 25	● 12 44	● 13 14	● 13 44	● 14 14	● 14 44	● 15 14	● 15 44	● 15 59			● 16 14
Bützberg, Neuquartier	● 11 26	● 11 56	● 12 26	● 12 45	● 13 15	● 13 45	● 14 15	● 14 45	● 15 15	● 15 45	● 16 00			● 16 15
Bützberg, Tell	● 11 27	● 11 57	● 12 27	● 12 46	● 13 16	● 13 46	● 14 16	● 14 46	● 15 16	● 15 46	● 16 01			● 16 16
Bützberg, Käserei	● 11 28	● 11 58	● 12 28	● 12 47	● 13 17	● 13 47	● 14 17	● 14 47	● 15 17	● 15 47	● 16 02			● 16 17
Bützberg, Unterdorf	● 11 29	● 11 59	● 12 29	● 12 48	● 13 18	● 13 48	● 14 18	● 14 48	● 15 18	● 15 48	● 16 03			● 16 18
Langenthal, Dreilinden	● 11 31	● 12 01	● 12 31	● 12 50	● 13 20	● 13 50	● 14 20	● 14 50	● 15 20	● 15 50	● 16 05			● 16 20
Langenthal, Zelgli	● 11 32	● 12 02	● 12 32	● 12 51	● 13 21	● 13 51	● 14 21	● 14 51	● 15 21	● 15 51	● 16 06			● 16 21
♠ 1' Langenthal, Bahnhof	● 11 35	● 12 05	● 12 35	● 12 54	● 13 24	● 13 54	● 14 24	● 14 54	● 15 24	● 15 54	● 16 09			● 16 24
♠ 1' Langenthal, Bahnhof	● 11 36	● 11 51	● 12 06	● 12 21	● 12 36	● 12 55	● 13 25	● 13 55	● 14 25	● 14 55	● 15 25	● 15 55	● 16 10	● 16 25
Langenthal, Wiesenstrasse	● 11 37	● 11 52	● 12 07	● 12 22	● 12 37	● 12 56	● 13 26	● 13 56	● 14 26	● 14 56	● 15 26	● 15 56	● 16 11	● 16 26
Langenthal, Tell/Kantonalbank	● 11 38	● 11 53	● 12 08	● 12 23	● 12 38	● 12 57	● 13 27	● 13 57	● 14 27	● 14 57	● 15 27	● 15 57	● 16 12	● 16 27
Langenthal, Rössli		● 11 54		● 12 24		● 12 58	● 13 28	● 13 58	● 14 28	● 14 58	● 15 28	● 15 58		● 16 28
Langenthal, Neuho		● 11 55		● 12 25		● 12 59	● 13 29	● 13 59	● 14 29	● 14 59	● 15 29	● 15 59		● 16 29
Obersteckholz, Post		● 11 57		● 12 27		● 13 01	● 13 31	● 14 01	● 14 31	● 15 01	● 15 31	● 16 01		● 16 31
Obersteckholz, Am Wald		● 11 58		● 12 28		● 13 02	● 13 32	● 14 02	● 14 32	● 15 02	● 15 32	● 16 02		● 16 32
Melchnau, Rotwald		● 11 59		● 12 29		● 13 03	● 13 33	● 14 03	● 14 33	● 15 03	● 15 33	● 16 03		● 16 33
Melchnau, Gjuch		● 12 01		● 12 31		● 13 05	● 13 35	● 14 05	● 14 35	● 15 05	● 15 35	● 16 05		● 16 35
Melchnau, Unterdorf		● 12 02		● 12 32		● 13 06	● 13 36	● 14 06	● 14 36	● 15 06	● 15 36	● 16 06		● 16 36
Melchnau, Fabrik		● 12 03		● 12 33		● 13 07	● 13 37	● 14 07	● 14 37	● 15 07	● 15 37	● 16 07		● 16 37
Melchnau, Oberdorf		● 12 07		● 12 37		● 13 11	● 13 41	● 14 11	● 14 41	● 15 11	● 15 41	● 16 11		● 16 41

40.051 Wangen a.A. - Herzogenbuchsee - Langenthal - Melchnau 

Stand: 22. August 2024

	51170 (♿)	51166 (♿)	51174  10	51182 (♿)	51178 (♿)	51186  10	51194 (♿)	51190 (♿)	51198  10	51206 (♿)	51202 (♿)	51210  10	51214 (♿)	51218  10
Wangen a.d.Aare, Zytglogge		● 16 23	● 16 26		● 16 52	● 16 56		● 17 22	● 17 27		● 17 52	● 17 56	● 18 22	● 18 27
♠ 1 Wangen an der Aare, Bahnhof		● 16 24	● 16 27		● 16 53	● 16 57		● 17 23	● 17 27		● 17 53	● 17 57	● 18 23	● 18 27
♠ 1 Wangen an der Aare, Bahnhof		● 16 27	● 16 27		● 16 57	● 16 57		● 17 27	● 17 27		● 17 57	● 17 57	● 18 27	● 18 27
Wangen a.d. Aare, Unterführung		● 16 27	● 16 27		● 16 57	● 16 57		● 17 27	● 17 27		● 17 57	● 17 57	● 18 27	● 18 27
Wangenried, Unterdorf			● 16 28						● 17 28					● 18 28
Wangenried, Linde			● 16 29						● 17 29					● 18 29
Wangenried, Schule			● 16 30						● 17 30					● 18 30
Wangenried, Sägerei			● 16 31						● 17 31					● 18 31
Röthenbach b. H., Schützenhaus		● 16 31			● 17 01			● 17 31			● 18 01		● 18 31	
Inkwil, Dorf			● 16 33						● 17 33					● 18 33
Röthenbach b. H., Post		● 16 32	● 16 35		● 17 02			● 17 32	● 17 35		● 18 02		● 18 32	● 18 35
Röthenbach b. H., Chrump		● 16 32			● 17 02			● 17 32			● 18 02		● 18 32	● 18 35
Walliswil b. Wangen, Seilerei						● 16 58						● 17 58		
Walliswil b. Wangen, Post						● 16 59						● 17 59		
Walliswil b. Wangen, Sonne						● 17 00						● 18 00		
Walliswil b. Wangen, Stalden						● 17 01						● 18 01		
Walliswil b. Wangen, Tal						● 17 02						● 18 02		
Heimenhausen, Riedgasse						● 17 03						● 18 03		
Heimenhausen, Post						● 17 04						● 18 04		
Röthenbach b. H., Post						● 17 05						● 18 05		
Wanzwil, Post		● 16 33			● 17 03			● 17 33			● 18 03		● 18 33	● 18 36
Herzogenbuchsee, Jurablick		● 16 34			● 17 04			● 17 34			● 18 04		● 18 34	● 18 37
♠ 1 Herzogenbuchsee, Bahnhof		● 16 39			● 17 09			● 17 39			● 18 09		● 18 39	● 18 42
♠ 1 Herzogenbuchsee, Bahnhof	● 16 25	● 16 40		● 16 55	● 17 10		● 17 25	● 17 40		● 17 55	● 18 10		● 18 40	
Herzogenbuchsee, Sonnenplatz	● 16 26	● 16 41		● 16 56	● 17 11		● 17 26	● 17 41		● 17 56	● 18 11		● 18 41	
Herzogenbuchsee, Friedhof	● 16 27	● 16 42		● 16 57	● 17 12		● 17 27	● 17 42		● 17 57	● 18 12		● 18 42	
Bützberg, Wyssenried	● 16 29	● 16 44		● 16 59	● 17 14		● 17 29	● 17 44		● 17 59	● 18 14		● 18 44	
Bützberg, Neuquartier	● 16 30	● 16 45		● 17 00	● 17 15		● 17 30	● 17 45		● 18 00	● 18 15		● 18 45	
Bützberg, Tell	● 16 31	● 16 46		● 17 01	● 17 16		● 17 31	● 17 46		● 18 01	● 18 16		● 18 46	
Bützberg, Käserei	● 16 32	● 16 47		● 17 02	● 17 17		● 17 32	● 17 47		● 18 02	● 18 17		● 18 47	
Bützberg, Unterdorf	● 16 33	● 16 48		● 17 03	● 17 18		● 17 33	● 17 48		● 18 03	● 18 18		● 18 48	
Langenthal, Dreilinden	● 16 35	● 16 50		● 17 05	● 17 20		● 17 35	● 17 50		● 18 05	● 18 20		● 18 50	
Langenthal, Zelgli	● 16 36	● 16 51		● 17 06	● 17 21		● 17 36	● 17 51		● 18 06	● 18 21		● 18 51	
♠ 1 Langenthal, Bahnhof	● 16 39	● 16 54		● 17 09	● 17 24		● 17 39	● 17 54		● 18 09	● 18 24		● 18 54	
♠ 1 Langenthal, Bahnhof	● 16 40	● 16 55		● 17 10	● 17 25		● 17 40	● 17 55		● 18 10	● 18 25		● 18 55	
Langenthal, Wiesenstrasse	● 16 41	● 16 56		● 17 11	● 17 26		● 17 41	● 17 56		● 18 11	● 18 26		● 18 56	
Langenthal, Tell/Kantonalbank	● 16 42	● 16 57		● 17 12	● 17 27		● 17 42	● 17 57		● 18 12	● 18 27		● 18 57	
Langenthal, Rössli		● 16 58			● 17 28			● 17 58			● 18 28		● 18 58	
Langenthal, Neuhof		● 16 59			● 17 29			● 17 59			● 18 29		● 18 59	
Obersteckholz, Post		● 17 01			● 17 31			● 18 01			● 18 31		● 19 01	
Obersteckholz, Am Wald		● 17 02			● 17 32			● 18 02			● 18 32		● 19 02	
Melchnau, Rotwald		● 17 03			● 17 33			● 18 03			● 18 33		● 19 03	
Melchnau, Gjuch		● 17 05			● 17 35			● 18 05			● 18 35		● 19 05	
Melchnau, Unterdorf		● 17 06			● 17 36			● 18 06			● 18 36		● 19 06	
Melchnau, Fabrik		● 17 07			● 17 37			● 18 07			● 18 37		● 19 07	
Melchnau, Oberdorf		● 17 11			● 17 41			● 18 11			● 18 41		● 19 11	

10 Beschränktes Platzangebot

40.051 Wangen a.A. - Herzogenbuchsee - Langenthal - Melchnau

Stand: 22. August 2024

	51222 (30)	51222 (30)	51224 (30)	51226 (30) 10	51230 (30)	51234 (30)	51238 (30)	51242 (30)	51246 (30)
Wangen a.d.Aare, Zytglogge	18 53 10	18 53 11			19 53	20 53			
† 1' Wangen an der Aare, Bahnhof	18 54	18 54			19 54	20 54			
† 1' Wangen an der Aare, Bahnhof	18 55	18 55			19 55	20 55			
Wangen a.d. Aare, Unterführung	18 55	18 55			19 55	20 55			
Wangenried, Unterdorf						20 56			
Wangenried, Linde						20 57			
Wangenried, Schule						20 58			
Wangenried, Sägerei						20 59			
Röthenbach b. H., Schützenhaus						21 01			
Röthenbach b. H., Post						21 02			
Röthenbach b. H., Chrump						21 02			
Walliswil b. Wangen, Seilereie	18 56	18 56			19 56				
Walliswil b. Wangen, Post	18 57	18 57			19 57				
Walliswil b. Wangen, Sonne	18 58	18 58			19 58				
Walliswil b. Wangen, Stalden	18 59	18 59			19 59				
Walliswil b. Wangen, Tal	19 00	19 00			20 00				
Heimenhausen, Riedgasse	19 01	19 01			20 01				
Heimenhausen, Post	19 02	19 02			20 02				
Wanzwil, Post	19 03	19 03			20 03	21 03			
Herzogenbuchsee, Jurablick	19 04	19 04			20 04	21 04			
† 1' Herzogenbuchsee, Bahnhof	19 09 10	19 09			20 09	21 09			
† 1' Herzogenbuchsee, Bahnhof		19 10	19 10 10	19 40	20 10	21 10	22 10	23 12 11	23 44 11
Herzogenbuchsee, Sonnenplatz		19 11	19 11	19 41	20 11	21 11	22 11	23 13	23 45
Herzogenbuchsee, Friedhof		19 12	19 12	19 42	20 12	21 12	22 12	23 14	23 46
Bützberg, Wyssenried		19 14	19 14	19 44	20 14	21 14	22 14	23 16	23 48
Bützberg, Neuquartier		19 15	19 15	19 45	20 15	21 15	22 15	23 17	23 49
Bützberg, Tell		19 16	19 16	19 46	20 16	21 16	22 16	23 18	23 50
Bützberg, Käserei		19 17	19 17	19 47	20 17	21 17	22 17	23 19	23 51
Bützberg, Unterdorf		19 18	19 18	19 48	20 18	21 18	22 18	23 20	23 52
Langenthal, Dreilinden		19 20	19 20	19 50	20 20	21 20	22 20	23 22	23 54
Langenthal, Zelgli		19 21	19 21	19 51	20 21	21 21	22 21	23 23	23 55
† 1' Langenthal, Bahnhof	19 24	19 24	19 24	19 54	20 24	21 24	22 24	23 25	23 57
† 1' Langenthal, Bahnhof	19 25	19 25	19 25	19 55	20 25	21 25	22 31	23 25	23 58
Langenthal, Wiesenstrasse	19 26	19 26	19 26	19 56	20 26	21 26	22 32	23 26	23 59
Langenthal, Tell/Kantonalbank	19 27	19 27	19 27	19 57	20 27	21 27	22 33	23 27 11	00 00
Langenthal, Rössli	19 28	19 28	19 28		20 28	21 28	22 34		00 01
Langenthal, Neuhof	19 29	19 29	19 29		20 29	21 29	22 35		00 02
Obersteckholz, Post	19 31	19 31	19 31		20 31	21 31	22 37		00 04
Obersteckholz, Am Wald	19 32	19 32	19 32		20 32	21 32	22 38		00 05
Melchnau, Rotwald	19 33	19 33	19 33		20 33	21 33	22 39		00 06
Melchnau, Gjuch	19 35	19 35	19 35		20 34	21 34	22 40		00 07
Melchnau, Unterdorf	19 36	19 36	19 36		20 35	21 35	22 41		00 08
Melchnau, Fabrik	19 37	19 37	19 37		20 36	21 36	22 42		00 09
Melchnau, Oberdorf	19 41 11	19 41 10	19 41 10		20 38	21 38	22 44		00 11 11





























10 ① - ④

11 ⑤ vom 20.12.-11.4., 25.4.-25.7., 8.8.-12.12.

10 Beschränktes Platzangebot

40.051 Melchnau - Langenthal - Herzogenbuchsee - Wangen a.A. 















Stand: 22. August 2024

	51001 	51009     	51005 	51025    	51013 	51017 	51037    	51021 	51029 	51049   	51033 	51041 	51061   	51045 
Melchnau, Oberdorf					● 05 46			● 06 16			● 06 46			● 07 16
Melchnau, Fabrik					● 05 47			● 06 17			● 06 47			● 07 17
Melchnau, Unterdorf					● 05 48			● 06 18			● 06 48			● 07 18
Melchnau, Gjuch					● 05 49			● 06 19			● 06 49			● 07 19
Melchnau, Rotwald					● 05 51			● 06 21			● 06 51			● 07 21
Obersteckholz, Am Wald					● 05 52			● 06 22			● 06 52			● 07 22
Obersteckholz, Post					● 05 53			● 06 23			● 06 53			● 07 23
Langenthal, Neuhof					● 05 55			● 06 25			● 06 55			● 07 25
Langenthal, Rössli					● 05 56			● 06 26			● 06 56			● 07 26
Langenthal, Tell/Kantonalbank					● 05 58	● 06 14		● 06 28	● 06 44		● 06 58	● 07 14		● 07 28
Langenthal, Wiesenstrasse					● 05 59	● 06 15		● 06 29	● 06 45		● 06 59	● 07 15		● 07 29
† 1' Langenthal, Bahnhof					● 06 04	● 06 20		● 06 34	● 06 50		● 07 04	● 07 20		● 07 34
† 1' Langenthal, Bahnhof			● 05 35		● 06 05	● 06 21		● 06 35	● 06 51		● 07 05	● 07 21		● 07 35
Langenthal, Zelgli			● 05 36		● 06 06	● 06 22		● 06 36	● 06 52		● 07 06	● 07 22		● 07 36
Langenthal, Dreilinden			● 05 37		● 06 07	● 06 23		● 06 37	● 06 53		● 07 07	● 07 23		● 07 37
Bützberg, Unterdorf			● 05 39		● 06 09	● 06 25		● 06 39	● 06 55		● 07 09	● 07 25		● 07 39
Bützberg, Käserei			● 05 40		● 06 10	● 06 26		● 06 40	● 06 56		● 07 10	● 07 26		● 07 40
Bützberg, Tell			● 05 41		● 06 11	● 06 27		● 06 41	● 06 57		● 07 11	● 07 27		● 07 41
Bützberg, Neuquartier			● 05 42		● 06 12	● 06 28		● 06 42	● 06 58		● 07 12	● 07 28		● 07 42
Bützberg, Wyssenried			● 05 43		● 06 13	● 06 29		● 06 43	● 06 59		● 07 13	● 07 29		● 07 43
Herzogenbuchsee, Friedhof			● 05 45		● 06 15	● 06 31		● 06 45	● 07 01		● 07 15	● 07 31		● 07 45
Herzogenbuchsee, Sonnenplatz			● 05 46		● 06 16	● 06 32		● 06 46	● 07 02		● 07 16	● 07 32		● 07 46
† 1' Herzogenbuchsee, Bahnhof			● 05 49		● 06 19	● 06 35		● 06 49	● 07 05		● 07 19	● 07 35		● 07 49
† 1' Herzogenbuchsee, Bahnhof	● 05 20	● 05 42			● 06 20			● 06 50			● 07 20			● 07 50
Herzogenbuchsee, Jurablick	● 05 21	● 05 43			● 06 21			● 06 51			● 07 21			● 07 51
Wanzwil, Post	● 05 22	● 05 44			● 06 22			● 06 52			● 07 22			● 07 52
Röthenbach b. H., Chrump	● 05 23				● 06 23			● 06 53			● 07 23			● 07 53
Röthenbach b. H., Post	● 05 24			● 06 21	● 06 24		● 06 47	● 06 54		● 07 21	● 07 24		● 07 47	● 07 54
Röthenbach b. H., Schützenhaus	● 05 25			● 06 25			● 06 55				● 07 25			● 07 55
Inkwil, Dorf				● 06 23						● 07 23				
Wangenried, Sägerei	● 05 27			● 06 25						● 07 25				
Wangenried, Schule	● 05 28			● 06 26						● 07 26				
Wangenried, Linde	● 05 29			● 06 27						● 07 27				
Wangenried, Unterdorf	● 05 30			● 06 28						● 07 28				
Heimenhausen, Post		● 05 46					● 06 49							● 07 49
Heimenhausen, Riedgasse		● 05 47					● 06 50							● 07 50
Walliswil b. Wangen, Tal		● 05 48					● 06 51							● 07 51
Walliswil b. Wangen, Stalden		● 05 49					● 06 52							● 07 52
Walliswil b. Wangen, Sonne		● 05 50					● 06 53							● 07 53
Walliswil b. Wangen, Post		● 05 51					● 06 54							● 07 54
Walliswil b. Wangen, Seilere		● 05 52					● 06 55							● 07 55
Wangen a.d. Aare, Unterführung	● 05 31	● 05 53		● 06 29	● 06 30		● 06 56	● 07 00		● 07 29	● 07 30		● 07 56	● 08 00
† 1' Wangen an der Aare, Bahnhof	● 05 33	● 05 58		● 06 31	● 06 32		● 06 58	● 07 02		● 07 31	● 07 32		● 07 58	● 08 02
Wangen a.d.Aare, Zytglogge	● 05 34	● 05 59		● 06 32	● 06 33		● 06 59	● 07 03		● 07 32	● 07 33		● 07 59	● 08 03

 Beschränktes Platzangebot


40.051 Melchnau - Langenthal - Herzogenbuchsee - Wangen a.A. 

Stand: 22. August 2024

	51053 ()	51057 ()	51065 ()	51069 ()	51073 ()	51077 ()	51081 ()	51085 ()	51089 ()	51093 ()	51097 ()	51101 ()	51105 ()	51109 ()
Melchnau, Oberdorf		● 07 46	● 08 16	● 08 46	● 09 16	● 09 46	● 10 16	● 10 46	● 11 16	● 11 46	● 12 16			● 12 49
Melchnau, Fabrik		● 07 47	● 08 17	● 08 47	● 09 17	● 09 47	● 10 17	● 10 47	● 11 17	● 11 47	● 12 17			● 12 50
Melchnau, Unterdorf		● 07 48	● 08 18	● 08 48	● 09 18	● 09 48	● 10 18	● 10 48	● 11 18	● 11 48	● 12 18			● 12 51
Melchnau, Gjuch		● 07 49	● 08 19	● 08 49	● 09 19	● 09 49	● 10 19	● 10 49	● 11 19	● 11 49	● 12 19			● 12 52
Melchnau, Rotwald		● 07 51	● 08 21	● 08 51	● 09 21	● 09 51	● 10 21	● 10 51	● 11 21	● 11 51	● 12 21			● 12 54
Obersteckholz, Am Wald		● 07 52	● 08 22	● 08 52	● 09 22	● 09 52	● 10 22	● 10 52	● 11 22	● 11 52	● 12 22			● 12 55
Obersteckholz, Post		● 07 53	● 08 23	● 08 53	● 09 23	● 09 53	● 10 23	● 10 53	● 11 23	● 11 53	● 12 23			● 12 56
Langenthal, Neuhof		● 07 55	● 08 25	● 08 55	● 09 25	● 09 55	● 10 25	● 10 55	● 11 25	● 11 55	● 12 25			● 12 58
Langenthal, Rössli		● 07 56	● 08 26	● 08 56	● 09 26	● 09 56	● 10 26	● 10 56	● 11 26	● 11 56	● 12 26			● 12 59
Langenthal, Tell/Kantonalbank	● 07 44	● 07 58	● 08 28	● 08 58	● 09 28	● 09 58	● 10 28	● 10 58	● 11 28	● 11 58	● 12 28	● 12 46	● 13 01	● 13 16
Langenthal, Wiesenstrasse	● 07 45	● 07 59	● 08 29	● 08 59	● 09 29	● 09 59	● 10 29	● 10 59	● 11 29	● 11 59	● 12 29	● 12 47	● 13 02	● 13 17
† 1' Langenthal, Bahnhof	● 07 50	● 08 04	● 08 34	● 09 04	● 09 34	● 10 04	● 10 34	● 11 04	● 11 34	● 12 04	● 12 34	● 12 52	● 13 07	● 13 22
† 1' Langenthal, Bahnhof	● 07 51	● 08 05	● 08 35	● 09 05	● 09 35	● 10 05	● 10 35	● 11 05	● 11 35	● 12 05	● 12 35	● 12 53		● 13 23
Langenthal, Zelgli	● 07 52	● 08 06	● 08 36	● 09 06	● 09 36	● 10 06	● 10 36	● 11 06	● 11 36	● 12 06	● 12 36	● 12 54		● 13 24
Langenthal, Dreilinden	● 07 53	● 08 07	● 08 37	● 09 07	● 09 37	● 10 07	● 10 37	● 11 07	● 11 37	● 12 07	● 12 37	● 12 55		● 13 25
Bützberg, Unterdorf	● 07 55	● 08 09	● 08 39	● 09 09	● 09 39	● 10 09	● 10 39	● 11 09	● 11 39	● 12 09	● 12 39	● 12 57		● 13 27
Bützberg, Käserei	● 07 56	● 08 10	● 08 40	● 09 10	● 09 40	● 10 10	● 10 40	● 11 10	● 11 40	● 12 10	● 12 40	● 12 58		● 13 28
Bützberg, Tell	● 07 57	● 08 11	● 08 41	● 09 11	● 09 41	● 10 11	● 10 41	● 11 11	● 11 41	● 12 11	● 12 41	● 12 59		● 13 29
Bützberg, Neuquartier	● 07 58	● 08 12	● 08 42	● 09 12	● 09 42	● 10 12	● 10 42	● 11 12	● 11 42	● 12 12	● 12 42	● 13 00		● 13 30
Bützberg, Wyssenried	● 07 59	● 08 13	● 08 43	● 09 13	● 09 43	● 10 13	● 10 43	● 11 13	● 11 43	● 12 13	● 12 43	● 13 01		● 13 31
Herzogenbuchsee, Friedhof	● 08 01	● 08 15	● 08 45	● 09 15	● 09 45	● 10 15	● 10 45	● 11 15	● 11 45	● 12 15	● 12 45	● 13 03		● 13 33
Herzogenbuchsee, Sonnenplatz	● 08 02	● 08 16	● 08 46	● 09 16	● 09 46	● 10 16	● 10 46	● 11 16	● 11 46	● 12 16	● 12 46	● 13 04		● 13 34
† 1' Herzogenbuchsee, Bahnhof	● 08 05	● 08 19	● 08 49	● 09 19	● 09 49	● 10 19	● 10 49	● 11 19	● 11 49	● 12 19	● 12 49	● 13 07		● 13 37
† 1' Herzogenbuchsee, Bahnhof		● 08 20		● 09 20		● 10 20		● 11 20	● 11 50	● 12 20		● 13 08		● 13 38
Herzogenbuchsee, Jurablick		● 08 21		● 09 21		● 10 21		● 11 21	● 11 51	● 12 21		● 13 09		● 13 39
Wanzwil, Post		● 08 22		● 09 22		● 10 22		● 11 22	● 11 52	● 12 22		● 13 10		● 13 40
Röthenbach b. H., Chrump		● 08 23				● 10 23			● 11 53			● 13 11		
Röthenbach b. H., Post		● 08 24				● 10 24			● 11 54			● 13 12		
Röthenbach b. H., Schützenhaus		● 08 25				● 10 25			● 11 55			● 13 13		
Wangenried, Sägerei		● 08 27				● 10 27			● 11 57			● 13 15		
Wangenried, Schule		● 08 28				● 10 28			● 11 58			● 13 16		
Wangenried, Linde		● 08 29				● 10 29			● 11 59			● 13 17		
Wangenried, Unterdorf		● 08 30				● 10 30			● 12 00			● 13 18		
Heimenhausen, Post				● 09 24				● 11 24		● 12 24				● 13 42
Heimenhausen, Riedgasse				● 09 25				● 11 25		● 12 25				● 13 43
Walliswil b. Wangen, Tal				● 09 26				● 11 26		● 12 26				● 13 44
Walliswil b. Wangen, Stalden				● 09 27				● 11 27		● 12 27				● 13 45
Walliswil b. Wangen, Sonne				● 09 28				● 11 28		● 12 28				● 13 46
Walliswil b. Wangen, Post				● 09 29				● 11 29		● 12 29				● 13 47
Walliswil b. Wangen, Seilere				● 09 30				● 11 30		● 12 30				● 13 48
Wangen a.d. Aare, Unterführung		● 08 31		● 09 31		● 10 31		● 11 31	● 12 01	● 12 31		● 13 19		● 13 49
† 1' Wangen an der Aare, Bahnhof		● 08 33		● 09 33		● 10 33		● 11 33	● 12 03	● 12 33		● 13 21		● 13 51
Wangen a.d.Aare, Zytglogge		● 08 34		● 09 34		● 10 34		● 11 34	● 12 04	● 12 34		● 13 22		● 13 52

40.051 Melchnau - Langenthal - Herzogenbuchsee - Wangen a.A. 















Stand: 22. August 2024

	51113 (♿)	51117 (♿)	51121 (♿)	51125 (♿)	51129 (♿)	51133 (♿)	51137 (♿)	51141 (♿)	51145 (♿)	51149 (♿)	51153 (♿)	51157 (♿)	51161 (♿)	51165  10
Melchnau, Oberdorf	● 13 19		● 13 49		● 14 19		● 14 49		● 15 19		● 15 49		● 16 19	
Melchnau, Fabrik	● 13 20		● 13 50		● 14 20		● 14 50		● 15 20		● 15 50		● 16 20	
Melchnau, Unterdorf	● 13 21		● 13 51		● 14 21		● 14 51		● 15 21		● 15 51		● 16 21	
Melchnau, Gjuch	● 13 22		● 13 52		● 14 22		● 14 52		● 15 22		● 15 52		● 16 22	
Melchnau, Rotwald	● 13 24		● 13 54		● 14 24		● 14 54		● 15 24		● 15 54		● 16 24	
Obersteckholz, Am Wald	● 13 25		● 13 55		● 14 25		● 14 55		● 15 25		● 15 55		● 16 25	
Obersteckholz, Post	● 13 26		● 13 56		● 14 26		● 14 56		● 15 26		● 15 56		● 16 26	
Langenthal, Neuhof	● 13 28		● 13 58		● 14 28		● 14 58		● 15 28		● 15 58		● 16 28	
Langenthal, Rössli	● 13 29		● 13 59		● 14 29		● 14 59		● 15 29		● 15 59		● 16 29	
Langenthal, Tell/Kantonalbank	● 13 31	● 13 46	● 14 01	● 14 16	● 14 31	● 14 46	● 15 01	● 15 16	● 15 31	● 15 46	● 16 01	● 16 16	● 16 31	
Langenthal, Wiesenstrasse	● 13 32	● 13 47	● 14 02	● 14 17	● 14 32	● 14 47	● 15 02	● 15 17	● 15 32	● 15 47	● 16 02	● 16 17	● 16 32	
♠ 1' Langenthal, Bahnhof	● 13 37	● 13 52	● 14 07	● 14 22	● 14 37	● 14 52	● 15 07	● 15 22	● 15 37	● 15 52	● 16 07	● 16 22	● 16 37	
♠ 1' Langenthal, Bahnhof		● 13 53		● 14 23		● 14 53		● 15 23		● 15 53	● 16 08	● 16 23	● 16 38	
Langenthal, Zelgli		● 13 54		● 14 24		● 14 54		● 15 24		● 15 54	● 16 09	● 16 24	● 16 39	
Langenthal, Dreilinden		● 13 55		● 14 25		● 14 55		● 15 25		● 15 55	● 16 10	● 16 25	● 16 40	
Bützberg, Unterdorf		● 13 57		● 14 27		● 14 57		● 15 27		● 15 57	● 16 12	● 16 27	● 16 42	
Bützberg, Käserei		● 13 58		● 14 28		● 14 58		● 15 28		● 15 58	● 16 13	● 16 28	● 16 43	
Bützberg, Tell		● 13 59		● 14 29		● 14 59		● 15 29		● 15 59	● 16 14	● 16 29	● 16 44	
Bützberg, Neuquartier		● 14 00		● 14 30		● 15 00		● 15 30		● 16 00	● 16 15	● 16 30	● 16 45	
Bützberg, Wyssenried		● 14 01		● 14 31		● 15 01		● 15 31		● 16 01	● 16 16	● 16 31	● 16 46	
Herzogenbuchsee, Friedhof		● 14 03		● 14 33		● 15 03		● 15 33		● 16 03	● 16 18	● 16 33	● 16 48	
Herzogenbuchsee, Sonnenplatz		● 14 04		● 14 34		● 15 04		● 15 34		● 16 04	● 16 19	● 16 34	● 16 49	
♠ 1' Herzogenbuchsee, Bahnhof		● 14 07		● 14 37		● 15 07		● 15 37		● 16 07	● 16 22	● 16 37	● 16 52	
♠ 1' Herzogenbuchsee, Bahnhof		● 14 08						● 15 38		● 16 08		● 16 38		
Herzogenbuchsee, Jurablick		● 14 09						● 15 39		● 16 09		● 16 39		
Wanzwil, Post		● 14 10						● 15 40		● 16 10		● 16 40		
Röthenbach b. H., Chrump		● 14 11						● 15 41				● 16 41		
Röthenbach b. H., Post		● 14 12						● 15 42				● 16 42		● 16 45
Röthenbach b. H., Schützenhaus		● 14 13						● 15 43				● 16 43		
Inkwil, Dorf														● 16 47
Wangenried, Sägerei		● 14 15						● 15 45						● 16 49
Wangenried, Schule		● 14 16						● 15 46						● 16 50
Wangenried, Linde		● 14 17						● 15 47						● 16 51
Wangenried, Unterdorf		● 14 18						● 15 48						● 16 52
Heimenhausen, Post										● 16 12				
Heimenhausen, Riedgasse										● 16 13				
Walliswil b. Wangen, Tal										● 16 14				
Walliswil b. Wangen, Stalden										● 16 15				
Walliswil b. Wangen, Sonne										● 16 16				
Walliswil b. Wangen, Post										● 16 17				
Walliswil b. Wangen, Seilere										● 16 18				
Wangen a.d. Aare, Unterführung		● 14 19						● 15 49		● 16 19		● 16 48		● 16 53
♠ 1' Wangen an der Aare, Bahnhof		● 14 21						● 15 51		● 16 21		● 16 50		● 16 55
Wangen a.d.Aare, Zytglogge		● 14 22						● 15 52		● 16 22		● 16 51		● 16 56

10 Beschränktes Platzangebot

40.051 Melchnau - Langenthal - Herzogenbuchsee - Wangen a.A. 

Stand: 22. August 2024

	51169 ()	51173 ()	51177  10	51181 ()	51185 ()	51189  10	51193 ()	51197 ()	51201  10	51205 ()	51209 ()	51213  10	51217 ()	51221 ()
Melchnau, Oberdorf		● 16 49			● 17 19			● 17 49			● 18 19			● 18 49
Melchnau, Fabrik		● 16 50			● 17 20			● 17 50			● 18 20			● 18 50
Melchnau, Unterdorf		● 16 51			● 17 21			● 17 51			● 18 21			● 18 51
Melchnau, Gjuch		● 16 52			● 17 22			● 17 52			● 18 22			● 18 52
Melchnau, Rotwald		● 16 54			● 17 24			● 17 54			● 18 24			● 18 54
Obersteckholz, Am Wald		● 16 55			● 17 25			● 17 55			● 18 25			● 18 55
Obersteckholz, Post		● 16 56			● 17 26			● 17 56			● 18 26			● 18 56
Langenthal, Neuhof		● 16 58			● 17 28			● 17 58			● 18 28			● 18 58
Langenthal, Rössli		● 16 59			● 17 29			● 17 59			● 18 29			● 18 59
Langenthal, Tell/Kantonalbank	● 16 46	● 17 01		● 17 16	● 17 31		● 17 46	● 18 01		● 18 16	● 18 31		● 18 46	● 19 01
Langenthal, Wiesenstrasse	● 16 47	● 17 02		● 17 17	● 17 32		● 17 47	● 18 02		● 18 17	● 18 32		● 18 47	● 19 02
† 1' Langenthal, Bahnhof	● 16 52	● 17 07		● 17 22	● 17 37		● 17 52	● 18 07		● 18 22	● 18 37		● 18 52	● 19 07
† 1' Langenthal, Bahnhof	● 16 53	● 17 08		● 17 23	● 17 38		● 17 53	● 18 08		● 18 23			● 18 53	
Langenthal, Zelgli	● 16 54	● 17 09		● 17 24	● 17 39		● 17 54	● 18 09		● 18 24			● 18 54	
Langenthal, Dreilinden	● 16 55	● 17 10		● 17 25	● 17 40		● 17 55	● 18 10		● 18 25			● 18 55	
Bützberg, Unterdorf	● 16 57	● 17 12		● 17 27	● 17 42		● 17 57	● 18 12		● 18 27			● 18 57	
Bützberg, Käsererei	● 16 58	● 17 13		● 17 28	● 17 43		● 17 58	● 18 13		● 18 28			● 18 58	
Bützberg, Tell	● 16 59	● 17 14		● 17 29	● 17 44		● 17 59	● 18 14		● 18 29			● 18 59	
Bützberg, Neuquartier	● 17 00	● 17 15		● 17 30	● 17 45		● 18 00	● 18 15		● 18 30			● 19 00	
Bützberg, Wyssenried	● 17 01	● 17 16		● 17 31	● 17 46		● 18 01	● 18 16		● 18 31			● 19 01	
Herzogenbuchsee, Friedhof	● 17 03	● 17 18		● 17 33	● 17 48		● 18 03	● 18 18		● 18 33			● 19 03	
Herzogenbuchsee, Sonnenplatz	● 17 04	● 17 19		● 17 34	● 17 49		● 18 04	● 18 19		● 18 34			● 19 04	
† 1' Herzogenbuchsee, Bahnhof	● 17 07	● 17 22		● 17 37	● 17 52		● 18 07	● 18 22		● 18 37			● 19 07	
† 1' Herzogenbuchsee, Bahnhof	● 17 08			● 17 38			● 18 08			● 18 38			● 18 42	
Herzogenbuchsee, Jurablick	● 17 09			● 17 39			● 18 09			● 18 39			● 18 43	
Wanzwil, Post	● 17 10			● 17 40			● 18 10			● 18 40			● 18 44	
Röthenbach b. H., Chrump	● 17 11			● 17 41			● 18 11						● 18 45	
Röthenbach b. H., Post	● 17 12		● 17 15	● 17 42		● 17 45	● 18 12		● 18 15				● 18 46	
Röthenbach b. H., Schützenhaus	● 17 13			● 17 43			● 18 13							
Inkwil, Dorf						● 17 47								● 18 48
Wangenried, Sägerei						● 17 49								● 18 50
Wangenried, Schule						● 17 50								● 18 51
Wangenried, Linde						● 17 51								● 18 52
Wangenried, Unterdorf						● 17 52								● 18 53
Heimenhausen, Post			● 17 17						● 18 17	● 18 42				
Heimenhausen, Riedgasse			● 17 18						● 18 18	● 18 43				
Walliswil b. Wangen, Tal			● 17 19						● 18 19	● 18 44				
Walliswil b. Wangen, Stalden			● 17 20						● 18 20	● 18 45				
Walliswil b. Wangen, Sonne			● 17 21						● 18 21	● 18 46				
Walliswil b. Wangen, Post			● 17 22						● 18 22	● 18 47				
Walliswil b. Wangen, Seilere			● 17 23						● 18 23	● 18 48				
Wangen a.d. Aare, Unterführung	● 17 18		● 17 24	● 17 48		● 17 53	● 18 18		● 18 24	● 18 49			● 18 54	
† 1' Wangen an der Aare, Bahnhof	● 17 20		● 17 26	● 17 50		● 17 55	● 18 20		● 18 26	● 18 51			● 18 56	
Wangen a.d.Aare, Zytglogge	● 17 21		● 17 27	● 17 51		● 17 56	● 18 21		● 18 27	● 18 52			● 18 57	

10 Beschränktes Platzangebot

40.051 Melchnau - Langenthal - Herzogenbuchsee - Wangen a.A. 🚊

Stand: 22. August 2024

	51225 (🕒)	51229 (🕒)	51233 (🕒)	51237 (🕒)	51241 (🕒)	51241 (🕒)	51243 (🕒)	51245 (🕒)	51249 (🕒)	51253 (🕒)	51253 (🕒)	51257 (🕒)
Melchnau, Oberdorf		● 19 19		● 19 49				● 20 39	● 21 39	● 22 44 11	● 22 44 10	
Melchnau, Fabrik		● 19 20		● 19 50				● 20 40	● 21 40	● 22 45	● 22 45	
Melchnau, Unterdorf		● 19 21		● 19 51				● 20 40	● 21 40	● 22 45	● 22 45	
Melchnau, Gjuch		● 19 22		● 19 52				● 20 41	● 21 41	● 22 46	● 22 46	
Melchnau, Rotwald		● 19 24		● 19 54				● 20 43	● 21 43	● 22 48	● 22 48	
Obersteckholz, Am Wald		● 19 25		● 19 55				● 20 44	● 21 44	● 22 49	● 22 49	
Obersteckholz, Post		● 19 26		● 19 56				● 20 45	● 21 45	● 22 50	● 22 50	
Langenthal, Neuhofer		● 19 28		● 19 58				● 20 47	● 21 47	● 22 52	● 22 52	
Langenthal, Rössli		● 19 29		● 19 59				● 20 48	● 21 48	● 22 53	● 22 53	
Langenthal, Tell/Kantonalbank	● 19 16	● 19 31	● 19 46	● 20 01	● 20 16 11	● 20 16 10		● 20 50	● 21 50	● 22 55	● 22 55	● 23 28 11
Langenthal, Wiesenstrasse	● 19 17	● 19 32	● 19 47	● 20 02	● 20 17	● 20 17		● 20 51	● 21 51	● 22 56	● 22 56	● 23 29
✚ 1' Langenthal, Bahnhof	● 19 22	● 19 37	● 19 52	● 20 07	● 20 22	● 20 22		● 20 53	● 21 53	● 22 58	● 22 58	● 23 31
✚ 1' Langenthal, Bahnhof	● 19 23		● 19 53		● 20 23	● 20 23		● 20 54	● 21 54	● 22 59	● 22 59	● 23 31
Langenthal, Zelgli	● 19 24		● 19 54		● 20 24	● 20 24		● 20 55	● 21 55	● 23 00	● 23 00	● 23 32
Langenthal, Dreilinden	● 19 25		● 19 55		● 20 25	● 20 25		● 20 56	● 21 56	● 23 01	● 23 01	● 23 33
Bützberg, Unterdorf	● 19 27		● 19 57		● 20 27	● 20 27		● 20 56	● 21 56	● 23 01	● 23 01	● 23 33
Bützberg, Käserei	● 19 28		● 19 58		● 20 28	● 20 28		● 20 57	● 21 57	● 23 02	● 23 02	● 23 34
Bützberg, Tell	● 19 29		● 19 59		● 20 29	● 20 29		● 20 58	● 21 58	● 23 03	● 23 03	● 23 35
Bützberg, Neuquartier	● 19 30		● 20 00		● 20 30	● 20 30		● 20 59	● 21 59	● 23 04	● 23 04	● 23 36
Bützberg, Wyssenried	● 19 31		● 20 01		● 20 31	● 20 31		● 21 00	● 22 00	● 23 05	● 23 05	● 23 37
Herzogenbuchsee, Friedhof	● 19 33		● 20 03		● 20 33	● 20 33		● 21 02	● 22 02	● 23 07	● 23 07	● 23 39
Herzogenbuchsee, Sonnenplatz	● 19 34		● 20 04		● 20 34	● 20 34		● 21 03	● 22 03	● 23 08	● 23 08	● 23 40
✚ 1' Herzogenbuchsee, Bahnhof	● 19 37		● 20 07		● 20 37 11	● 20 37		● 21 06	● 22 06	● 23 11 11	● 23 11 10	● 23 43 11
✚ 1' Herzogenbuchsee, Bahnhof	● 19 38				● 20 38	● 20 38 11						
Herzogenbuchsee, Jurablick	● 19 39				● 20 39	● 20 39						
Wanzwil, Post	● 19 40				● 20 40	● 20 40						
Röthenbach b. H., Chrump	● 19 41											
Röthenbach b. H., Post	● 19 42											
Röthenbach b. H., Schützenhaus	● 19 43											
Wangenried, Sägerei	● 19 45											
Wangenried, Schule	● 19 46											
Wangenried, Linde	● 19 47											
Wangenried, Unterdorf	● 19 48											
Heimenhausen, Post					● 20 42	● 20 42						
Heimenhausen, Riedgasse					● 20 43	● 20 43						
Walliswil b. Wangen, Tal					● 20 44	● 20 44						
Walliswil b. Wangen, Stalden					● 20 45	● 20 45						
Walliswil b. Wangen, Sonne					● 20 46	● 20 46						
Walliswil b. Wangen, Post					● 20 47	● 20 47						
Walliswil b. Wangen, Seilere					● 20 48	● 20 48						
Wangen a.d. Aare, Unterführung	● 19 49				● 20 49	● 20 49						
✚ 1' Wangen an der Aare, Bahnhof	● 19 51				● 20 51	● 20 51						
Wangen a.d.Aare, Zytglogge	● 19 52				● 20 52 10	● 20 52 11						

10 ① - ④

11 ⑤ vom 20.12.-11.4., 25.4.-25.7., 8.8.-12.12.

40.051 Melchnau - Langenthal - Herzogenbuchsee - Wangen a.A. 


























Stand: 22. August 2024



A



51261
































































































































































































































































Melchnau, Oberdorf	 00 15 
Melchnau, Fabrik	 00 16
Melchnau, Unterdorf	 00 16
Melchnau, Gjuch	 00 17
Melchnau, Rotwald	 00 19
Obersteckholz, Am Wald	 00 20
Obersteckholz, Post	 00 21
Langenthal, Neuhof	 00 23
Langenthal, Rössli	 00 24
Langenthal, Tell/Kantonalbank	 00 26
Langenthal, Wiesenstrasse	 00 27
† 1' Langenthal, Bahnhof	 00 29
† 1' Langenthal, Bahnhof	 00 31
Langenthal, Zelgli	 00 32
Langenthal, Dreilinden	 00 33
Bützberg, Unterdorf	 00 33
Bützberg, Käserei	 00 34
Bützberg, Tell	 00 35
Bützberg, Neuquartier	 00 36
Bützberg, Wyssenried	 00 37
Herzogenbuchsee, Friedhof	 00 39
Herzogenbuchsee, Sonnenplatz	 00 40
† 1' Herzogenbuchsee, Bahnhof	 00 43 

  vom 20.12.–11.4., 25.4.–25.7., 8.8.–12.12.

40.051 Wangen a.A. - Herzogenbuchsee - Langenthal - Melchnau 

Stand: 22. August 2024

	51002 ()	51006 ()	51010 ()	51014 ()	51018 ()	51022 ()	51026 ()	51030 ()	51034 ()	51038 ()	51042 ()	51046 ()	51050 ()	51054 ()
Wangen a.d.Aare, Zytglogge		 05 35		 06 34		 07 34		 08 34		 09 34				 11 34
† 1' Wangen an der Aare, Bahnhof		 05 36		 06 35		 07 35		 08 35		 09 35				 11 35
† 1' Wangen an der Aare, Bahnhof		 05 36		 06 36		 07 36		 08 36		 09 36				 11 36
Wangen a.d. Aare, Unterführung		 05 36		 06 36		 07 36		 08 36		 09 36				 11 36
Wangenried, Unterdorf		 05 37				 07 37				 09 37				
Wangenried, Linde		 05 38				 07 38				 09 38				
Wangenried, Schule		 05 39				 07 39				 09 39				
Wangenried, Sägerei		 05 40				 07 40				 09 40				
Röthenbach b. H., Schützenhaus		 05 42				 07 42				 09 42				
Röthenbach b. H., Post		 05 43				 07 43				 09 43				
Röthenbach b. H., Chrump		 05 43				 07 43				 09 43				
Walliswil b. Wangen, Seilere				 06 37				 08 37						 11 37
Walliswil b. Wangen, Post				 06 38				 08 38						 11 38
Walliswil b. Wangen, Sonne				 06 39				 08 39						 11 39
Walliswil b. Wangen, Stalden				 06 40				 08 40						 11 40
Walliswil b. Wangen, Tal				 06 41				 08 41						 11 41
Heimenhausen, Riedgasse				 06 42				 08 42						 11 42
Heimenhausen, Post				 06 43				 08 43						 11 43
Wanzwil, Post		 05 44		 06 44		 07 44		 08 44		 09 44				 11 44
Herzogenbuchsee, Jurablick		 05 45		 06 45		 07 45		 08 45		 09 45				 11 45
† 1' Herzogenbuchsee, Bahnhof		 05 50		 06 50		 07 50		 08 50		 09 50				 11 50
† 1' Herzogenbuchsee, Bahnhof		 05 51		 06 51		 07 51		 08 51		 09 51		 10 51		 11 51
Herzogenbuchsee, Sonnenplatz		 05 52		 06 52		 07 52		 08 52		 09 52		 10 52		 11 52
Herzogenbuchsee, Friedhof		 05 53		 06 53		 07 53		 08 53		 09 53		 10 53		 11 53
Bützberg, Wyssenried		 05 55		 06 55		 07 55		 08 55		 09 55		 10 55		 11 55
Bützberg, Neuquartier		 05 56		 06 56		 07 56		 08 56		 09 56		 10 56		 11 56
Bützberg, Tell		 05 57		 06 57		 07 57		 08 57		 09 57		 10 57		 11 57
Bützberg, Käserei		 05 58		 06 58		 07 58		 08 58		 09 58		 10 58		 11 58
Bützberg, Unterdorf		 05 59		 06 59		 07 59		 08 59		 09 59		 10 59		 11 59
Langenthal, Dreilinden		 06 01		 07 01		 08 01		 09 01		 10 01		 11 01		 12 01
Langenthal, Zelgli		 06 02		 07 02		 08 02		 09 02		 10 02		 11 02		 12 02
† 1' Langenthal, Bahnhof		 06 05		 07 05		 08 05		 09 05		 10 05		 11 05		 12 05
† 1' Langenthal, Bahnhof	 05 26	 06 06	 06 21	 07 06	 07 21	 08 06	 08 21	 09 06	 09 21	 10 06	 10 21	 11 06	 11 21	 12 06
Langenthal, Wiesenstrasse	 05 27	 06 07	 06 22	 07 07	 07 22	 08 07	 08 22	 09 07	 09 22	 10 07	 10 22	 11 07	 11 22	 12 07
Langenthal, Tell/Kantonalbank	 05 28	 06 08	 06 23	 07 08	 07 23	 08 08	 08 23	 09 08	 09 23	 10 08	 10 23	 11 08	 11 23	 12 08
Langenthal, Rössli	 05 29		 06 24		 07 24		 08 24		 09 24		 10 24		 11 24	
Langenthal, Neuhof	 05 30		 06 25		 07 25		 08 25		 09 25		 10 25		 11 25	
Obersteckholz, Post	 05 32		 06 27		 07 27		 08 27		 09 27		 10 27		 11 27	
Obersteckholz, Am Wald	 05 33		 06 28		 07 28		 08 28		 09 28		 10 28		 11 28	
Melchnau, Rotwald	 05 34		 06 29		 07 29		 08 29		 09 29		 10 29		 11 29	
Melchnau, Gjuch	 05 36													

40.051 Wangen a.A. - Herzogenbuchsee - Langenthal - Melchnau

Stand: 22. August 2024

	51058 (A)	51062 (A)	51066 (A)	51070 (A)	51074 (A)	51078 (A)	51082 (A)	51086 (A)	51090 (A)	51092 (A)	51094 (A)	51098 (A)	51102 (A)	51106 (A)
Wangen a.d.Aare, Zytglogge		12 54	13 54		15 54	16 53	17 53	18 53	19 53					
† 1' Wangen an der Aare, Bahnhof		12 55	13 55		15 55	16 54	17 54	18 54	19 54					
† 1' Wangen an der Aare, Bahnhof		12 55	13 55		15 55	16 55	17 55	18 55	19 55					
Wangen a.d. Aare, Unterführung		12 55	13 55		15 55	16 55	17 55	18 55	19 55					
Wangenried, Unterdorf		12 56			15 56		17 56		19 56					
Wangenried, Linde		12 57			15 57		17 57		19 57					
Wangenried, Schule		12 58			15 58		17 58		19 58					
Wangenried, Sägerei		12 59			15 59		17 59		19 59					
Röthenbach b. H., Schützenhaus		13 01			16 01		18 01		20 01					
Röthenbach b. H., Post		13 02			16 02		18 02		20 02					
Röthenbach b. H., Chrump		13 02			16 02		18 02		20 02					
Walliswil b. Wangen, Seilerei			13 56			16 56		18 56						
Walliswil b. Wangen, Post			13 57			16 57		18 57						
Walliswil b. Wangen, Sonne			13 58			16 58		18 58						
Walliswil b. Wangen, Stalden			13 59			16 59		18 59						
Walliswil b. Wangen, Tal			14 00			17 00		19 00						
Heimenhausen, Riedgasse			14 01			17 01		19 01						
Heimenhausen, Post			14 02			17 02		19 02						
Wanzwil, Post		13 03	14 03		16 03	17 03	18 03	19 03	20 03					
Herzogenbuchsee, Jurablick		13 04	14 04		16 04	17 04	18 04	19 04	20 04					
† 1' Herzogenbuchsee, Bahnhof		13 09	14 09		16 09	17 09	18 09	19 09	20 09					
† 1' Herzogenbuchsee, Bahnhof		13 10	14 10	15 10	16 10	17 10	18 10	19 10		20 10	21 10	22 10	23 12	23 44
Herzogenbuchsee, Sonnenplatz		13 11	14 11	15 11	16 11	17 11	18 11	19 11		20 11	21 11	22 11	23 13	23 45
Herzogenbuchsee, Friedhof		13 12	14 12	15 12	16 12	17 12	18 12	19 12		20 12	21 12	22 12	23 14	23 46
Bützberg, Wyssenried		13 14	14 14	15 14	16 14	17 14	18 14	19 14		20 14	21 14	22 14	23 16	23 48
Bützberg, Neuquartier		13 15	14 15	15 15	16 15	17 15	18 15	19 15		20 15	21 15	22 15	23 17	23 49
Bützberg, Tell		13 16	14 16	15 16	16 16	17 16	18 16	19 16		20 16	21 16	22 16	23 18	23 50
Bützberg, Käserei		13 17	14 17	15 17	16 17	17 17	18 17	19 17		20 17	21 17	22 17	23 19	23 51
Bützberg, Unterdorf		13 18	14 18	15 18	16 18	17 18	18 18	19 18		20 18	21 18	22 18	23 20	23 52
Langenthal, Dreilinden		13 20	14 20	15 20	16 20	17 20	18 20	19 20		20 20	21 20	22 20	23 22	23 54
Langenthal, Zelgli		13 21	14 21	15 21	16 21	17 21	18 21	19 21		20 21	21 21	22 21	23 23	23 55
† 1' Langenthal, Bahnhof		13 24	14 24	15 24	16 24	17 24	18 24	19 24		20 24	21 24	22 24	23 25	23 57
† 1' Langenthal, Bahnhof	12 21	13 25	14 25	15 25	16 25	17 25	18 25	19 25		20 25	21 25	22 31	23 25	23 58
Langenthal, Wiesenstrasse	12 22	13 26	14 26	15 26	16 26	17 26	18 26	19 26		20 26	21 26	22 32	23 26	23 59
Langenthal, Tell/Kantonalbank	12 23	13 27	14 27	15 27	16 27	17 27	18 27	19 27		20 27	21 27	22 33	23 27	00 00
Langenthal, Rössli	12 24	13 28	14 28	15 28	16 28	17 28	18 28	19 28		20 28	21 28	22 34		00 01
Langenthal, Neuhof	12 25	13 29	14 29	15 29	16 29	17 29	18 29	19 29		20 29	21 29	22 35		00 02
Obersteckholz, Post	12 27	13 31	14 31	15 31	16 31	17 31	18 31	19 31		20 31	21 31	22 37		00 04
Obersteckholz, Am Wald	12 28	13 32	14 32	15 32	16 32	17 32	18 32	19 32		20 32	21 32	22 38		00 05
Melchnau, Rotwald	12 29	13 33	14 33	15 33	16 33	17 33	18 33	19 33		20 33	21 33	22 39		00 06
Melchnau, Gjuch	12 31	13 35	14 35	15 35	16 35	17 35	18 35	19 35		20 34	21 34	22 40		00 07
Melchnau, Unterdorf	12 32	13 36	14 36	15 36	16 36	17 36	18 36	19 36		20 35	21 35	22 41		00 08
Melchnau, Fabrik	12 33	13 37	14 37	15 37	16 37	17 37	18 37	19 37		20 36	21 36	22 42		00 09
Melchnau, Oberdorf	12 37	13 41	14 41	15 41	16 41	17 41	18 41	19 41		20 38	21 38	22 44		00 11

40.051 Melchnau - Langenthal - Herzogenbuchsee - Wangen a.A. 🚋

Stand: 22. August 2024

	51017 (🕒)	51021 (🕒)	51025 (🕒)	51029 (🕒)	51033 (🕒)	51037 (🕒)	51041 (🕒)	51045 (🕒)	51049 (🕒)	51051 (🕒)	51053 (🕒)	51055 (🕒)	51059 (🕒)	51057 (🕒)
Melchnau, Oberdorf	● 05 46	● 06 46	● 07 46	● 08 46	● 09 46	● 10 46	● 11 46		● 13 49		● 14 49		● 15 49	
Melchnau, Fabrik	● 05 47	● 06 47	● 07 47	● 08 47	● 09 47	● 10 47	● 11 47		● 13 50		● 14 50		● 15 50	
Melchnau, Unterdorf	● 05 48	● 06 48	● 07 48	● 08 48	● 09 48	● 10 48	● 11 48		● 13 51		● 14 51		● 15 51	
Melchnau, Gjuch	● 05 49	● 06 49	● 07 49	● 08 49	● 09 49	● 10 49	● 11 49		● 13 52		● 14 52		● 15 52	
Melchnau, Rotwald	● 05 51	● 06 51	● 07 51	● 08 51	● 09 51	● 10 51	● 11 51		● 13 54		● 14 54		● 15 54	
Obersteckholz, Am Wald	● 05 52	● 06 52	● 07 52	● 08 52	● 09 52	● 10 52	● 11 52		● 13 55		● 14 55		● 15 55	
Obersteckholz, Post	● 05 53	● 06 53	● 07 53	● 08 53	● 09 53	● 10 53	● 11 53		● 13 56		● 14 56		● 15 56	
Langenthal, Neuhof	● 05 55	● 06 55	● 07 55	● 08 55	● 09 55	● 10 55	● 11 55		● 13 58		● 14 58		● 15 58	
Langenthal, Rössli	● 05 56	● 06 56	● 07 56	● 08 56	● 09 56	● 10 56	● 11 56		● 13 59		● 14 59		● 15 59	
Langenthal, Tell/Kantonalbank	● 05 58	● 06 58	● 07 58	● 08 58	● 09 58	● 10 58	● 11 58	● 13 16	● 14 01	● 14 16	● 15 01	● 15 16	● 16 01	● 16 16
Langenthal, Wiesenstrasse	● 05 59	● 06 59	● 07 59	● 08 59	● 09 59	● 10 59	● 11 59	● 13 17	● 14 02	● 14 17	● 15 02	● 15 17	● 16 02	● 16 17
† 1' Langenthal, Bahnhof	● 06 04	● 07 04	● 08 04	● 09 04	● 10 04	● 11 04	● 12 04	● 13 22	● 14 07	● 14 22	● 15 07	● 15 22	● 16 07	● 16 22
† 1' Langenthal, Bahnhof	● 06 05	● 07 05	● 08 05	● 09 05	● 10 05	● 11 05	● 12 05	● 13 23		● 14 23		● 15 23		● 16 23
Langenthal, Zelgli	● 06 06	● 07 06	● 08 06	● 09 06	● 10 06	● 11 06	● 12 06	● 13 24		● 14 24		● 15 24		● 16 24
Langenthal, Dreilinden	● 06 07	● 07 07	● 08 07	● 09 07	● 10 07	● 11 07	● 12 07	● 13 25		● 14 25		● 15 25		● 16 25
Bützberg, Unterdorf	● 06 09	● 07 09	● 08 09	● 09 09	● 10 09	● 11 09	● 12 09	● 13 27		● 14 27		● 15 27		● 16 27
Bützberg, Käserei	● 06 10	● 07 10	● 08 10	● 09 10	● 10 10	● 11 10	● 12 10	● 13 28		● 14 28		● 15 28		● 16 28
Bützberg, Tell	● 06 11	● 07 11	● 08 11	● 09 11	● 10 11	● 11 11	● 12 11	● 13 29		● 14 29		● 15 29		● 16 29
Bützberg, Neuquartier	● 06 12	● 07 12	● 08 12	● 09 12	● 10 12	● 11 12	● 12 12	● 13 30		● 14 30		● 15 30		● 16 30
Bützberg, Wyssenried	● 06 13	● 07 13	● 08 13	● 09 13	● 10 13	● 11 13	● 12 13	● 13 31		● 14 31		● 15 31		● 16 31
Herzogenbuchsee, Friedhof	● 06 15	● 07 15	● 08 15	● 09 15	● 10 15	● 11 15	● 12 15	● 13 33		● 14 33		● 15 33		● 16 33
Herzogenbuchsee, Sonnenplatz	● 06 16	● 07 16	● 08 16	● 09 16	● 10 16	● 11 16	● 12 16	● 13 34		● 14 34		● 15 34		● 16 34
† 1' Herzogenbuchsee, Bahnhof	● 06 19	● 07 19	● 08 19	● 09 19	● 10 19	● 11 19	● 12 19	● 13 37	● 14 37		● 15 37		● 16 37	
† 1' Herzogenbuchsee, Bahnhof	● 06 20	● 07 20	● 08 20	● 09 20		● 11 20	● 12 20	● 13 38			● 15 38		● 16 38	
Herzogenbuchsee, Jurablick	● 06 21	● 07 21	● 08 21	● 09 21		● 11 21	● 12 21	● 13 39			● 15 39		● 16 39	
Wanzwil, Post	● 06 22	● 07 22	● 08 22	● 09 22		● 11 22	● 12 22	● 13 40			● 15 40		● 16 40	
Röthenbach b. H., Chrump	● 06 23		● 08 23			● 11 23		● 13 41					● 16 41	
Röthenbach b. H., Post	● 06 24		● 08 24			● 11 24		● 13 42					● 16 42	
Röthenbach b. H., Schützenhaus	● 06 25		● 08 25			● 11 25		● 13 43					● 16 43	
Wangenried, Sägerei	● 06 27		● 08 27			● 11 27		● 13 45					● 16 45	
Wangenried, Schule	● 06 28		● 08 28			● 11 28		● 13 46					● 16 46	
Wangenried, Linde	● 06 29		● 08 29			● 11 29		● 13 47					● 16 47	
Wangenried, Unterdorf	● 06 30		● 08 30			● 11 30		● 13 48					● 16 48	
Heimenhausen, Post		● 07 24		● 09 24			● 12 24					● 15 42		
Heimenhausen, Riedgasse		● 07 25		● 09 25			● 12 25					● 15 43		
Walliswil b. Wangen, Tal		● 07 26		● 09 26			● 12 26					● 15 44		
Walliswil b. Wangen, Stalden		● 07 27		● 09 27			● 12 27					● 15 45		
Walliswil b. Wangen, Sonne		● 07 28		● 09 28			● 12 28					● 15 46		
Walliswil b. Wangen, Post		● 07 29		● 09 29			● 12 29					● 15 47		
Walliswil b. Wangen, Seilere		● 07 30		● 09 30			● 12 30					● 15 48		
Wangen a.d. Aare, Unterführung	● 06 31	● 07 31	● 08 31	● 09 31		● 11 31	● 12 31	● 13 49				● 15 49		● 16 49
† 1' Wangen an der Aare, Bahnhof	● 06 33	● 07 33	● 08 33	● 09 33		● 11 33	● 12 33	● 13 51			● 15 51		● 16 51	
Wangen a.d.Aare, Zytglogge	● 06 34	● 07 34	● 08 34	● 09 34		● 11 34	● 12 34	● 13 52						● 16 52

40.051 Melchnau - Langenthal - Herzogenbuchsee - Wangen a.A. 

Stand: 22. August 2024

	51061 (←)	51063 (←)	51065 (←)	51067 (←)	51069 (←)	51071 (←)	51073 (←)	51075 (←)	51077 (←)	51081 (←)	51085 (←)	51089 (←)	51093 (←)
Melchnau, Oberdorf	● 16 49		● 17 49		● 18 49		● 19 49		● 20 39	● 21 39	● 22 44		● 00 15
Melchnau, Fabrik	● 16 50		● 17 50		● 18 50		● 19 50		● 20 40	● 21 40	● 22 45		● 00 16
Melchnau, Unterdorf	● 16 51		● 17 51		● 18 51		● 19 51		● 20 40	● 21 40	● 22 45		● 00 16
Melchnau, Gjuch	● 16 52		● 17 52		● 18 52		● 19 52		● 20 41	● 21 41	● 22 46		● 00 17
Melchnau, Rotwald	● 16 54		● 17 54		● 18 54		● 19 54		● 20 43	● 21 43	● 22 48		● 00 19
Obersteckholz, Am Wald	● 16 55		● 17 55		● 18 55		● 19 55		● 20 44	● 21 44	● 22 49		● 00 20
Obersteckholz, Post	● 16 56		● 17 56		● 18 56		● 19 56		● 20 45	● 21 45	● 22 50		● 00 21
Langenthal, Neuhof	● 16 58		● 17 58		● 18 58		● 19 58		● 20 47	● 21 47	● 22 52		● 00 23
Langenthal, Rössli	● 16 59		● 17 59		● 18 59		● 19 59		● 20 48	● 21 48	● 22 53		● 00 24
Langenthal, Tell/Kantonalbank	● 17 01	● 17 16	● 18 01	● 18 16	● 19 01	● 19 16	● 20 01	● 20 16	● 20 50	● 21 50	● 22 55	● 23 28	● 00 26
Langenthal, Wiesenstrasse	● 17 02	● 17 17	● 18 02	● 18 17	● 19 02	● 19 17	● 20 02	● 20 17	● 20 51	● 21 51	● 22 56	● 23 29	● 00 27
† 1' Langenthal, Bahnhof	● 17 07	● 17 22	● 18 07	● 18 22	● 19 07	● 19 22	● 20 07	● 20 22	● 20 53	● 21 53	● 22 58	● 23 31	● 00 29
† 1' Langenthal, Bahnhof		● 17 23		● 18 23		● 19 23		● 20 23	● 20 54	● 21 54	● 22 59	● 23 31	● 00 31
Langenthal, Zelgli		● 17 24		● 18 24		● 19 24		● 20 24	● 20 55	● 21 55	● 23 00	● 23 32	● 00 32
Langenthal, Dreilinden		● 17 25		● 18 25		● 19 25		● 20 25	● 20 56	● 21 56	● 23 01	● 23 33	● 00 33
Bützberg, Unterdorf		● 17 27		● 18 27		● 19 27		● 20 27	● 20 56	● 21 56	● 23 01	● 23 33	● 00 33
Bützberg, Käserei		● 17 28		● 18 28		● 19 28		● 20 28	● 20 57	● 21 57	● 23 02	● 23 34	● 00 34
Bützberg, Tell		● 17 29		● 18 29		● 19 29		● 20 29	● 20 58	● 21 58	● 23 03	● 23 35	● 00 35
Bützberg, Neuquartier		● 17 30		● 18 30		● 19 30		● 20 30	● 20 59	● 21 59	● 23 04	● 23 36	● 00 36
Bützberg, Wyssenried		● 17 31		● 18 31		● 19 31		● 20 31	● 21 00	● 22 00	● 23 05	● 23 37	● 00 37
Herzogenbuchsee, Friedhof		● 17 33		● 18 33		● 19 33		● 20 33	● 21 02	● 22 02	● 23 07	● 23 39	● 00 39
Herzogenbuchsee, Sonnenplatz		● 17 34		● 18 34		● 19 34		● 20 34	● 21 03	● 22 03	● 23 08	● 23 40	● 00 40
† 1' Herzogenbuchsee, Bahnhof		● 17 37		● 18 37		● 19 37		● 20 37	● 21 06	● 22 06	● 23 11	● 23 43	● 00 43
† 1' Herzogenbuchsee, Bahnhof		● 17 38		● 18 38		● 19 38							
Herzogenbuchsee, Jurablick		● 17 39		● 18 39		● 19 39							
Wanzwil, Post		● 17 40		● 18 40		● 19 40							
Röthenbach b. H., Chrump				● 18 41									
Röthenbach b. H., Post				● 18 42									
Röthenbach b. H., Schützenhaus				● 18 43									
Wangenried, Sägerei				● 18 45									
Wangenried, Schule				● 18 46									
Wangenried, Linde				● 18 47									
Wangenried, Unterdorf				● 18 48									
Heimenhausen, Post		● 17 42				● 19 42							
Heimenhausen, Riedgasse		● 17 43				● 19 43							
Walliswil b. Wangen, Tal		● 17 44				● 19 44							
Walliswil b. Wangen, Stalden		● 17 45				● 19 45							
Walliswil b. Wangen, Sonne		● 17 46				● 19 46							
Walliswil b. Wangen, Post		● 17 47				● 19 47							
Walliswil b. Wangen, Seilere		● 17 48				● 19 48							
Wangen a.d. Aare, Unterführung		● 17 49		● 18 49		● 19 49							
† 1' Wangen an der Aare, Bahnhof		● 17 51		● 18 51		● 19 51							
Wangen a.d.Aare, Zytglogge		● 17 52		● 18 52		● 19 52							

40.051 Wangen a.A. - Herzogenbuchsee - Langenthal - Melchnau 

Stand: 22. August 2024

	51002 (A)	51006 (A)	51010 (A)	51014 (A)	51018 (A)	51022 (A)	51026 (A)	51030 (A)	51034 (A)	51038 (A)	51042 (A)	51046 (A)	51050 (A)	51054 (A)
Wangen a.d.Aare, Zytglogge		● 05 35		● 06 34		● 07 34		● 08 34		● 09 34				● 11 34
† 1' Wangen an der Aare, Bahnhof		● 05 36		● 06 35		● 07 35		● 08 35		● 09 35				● 11 35
† 1' Wangen an der Aare, Bahnhof		● 05 36		● 06 36		● 07 36		● 08 36		● 09 36				● 11 36
Wangen a.d. Aare, Unterführung		● 05 36		● 06 36		● 07 36		● 08 36		● 09 36				● 11 36
Wangenried, Unterdorf		● 05 37				● 07 37				● 09 37				
Wangenried, Linde		● 05 38				● 07 38				● 09 38				
Wangenried, Schule		● 05 39				● 07 39				● 09 39				
Wangenried, Sägerei		● 05 40				● 07 40				● 09 40				
Röthenbach b. H., Schützenhaus		● 05 42				● 07 42				● 09 42				
Röthenbach b. H., Post		● 05 43				● 07 43				● 09 43				
Röthenbach b. H., Chrump		● 05 43				● 07 43				● 09 43				
Walliswil b. Wangen, Seilere				● 06 37				● 08 37						● 11 37
Walliswil b. Wangen, Post				● 06 38				● 08 38						● 11 38
Walliswil b. Wangen, Sonne				● 06 39				● 08 39						● 11 39
Walliswil b. Wangen, Stalden				● 06 40				● 08 40						● 11 40
Walliswil b. Wangen, Tal				● 06 41				● 08 41						● 11 41
Heimenhausen, Riedgasse				● 06 42				● 08 42						● 11 42
Heimenhausen, Post				● 06 43				● 08 43						● 11 43
Wanzwil, Post		● 05 44		● 06 44		● 07 44		● 08 44		● 09 44				● 11 44
Herzogenbuchsee, Jurablick		● 05 45		● 06 45		● 07 45		● 08 45		● 09 45				● 11 45
† 1' Herzogenbuchsee, Bahnhof		● 05 50		● 06 50		● 07 50		● 08 50		● 09 50				● 11 50
† 1' Herzogenbuchsee, Bahnhof		● 05 51		● 06 51		● 07 51		● 08 51		● 09 51		● 10 51		● 11 51
Herzogenbuchsee, Sonnenplatz		● 05 52		● 06 52		● 07 52		● 08 52		● 09 52		● 10 52		● 11 52
Herzogenbuchsee, Friedhof		● 05 53		● 06 53		● 07 53		● 08 53		● 09 53		● 10 53		● 11 53
Bützberg, Wyssenried		● 05 55		● 06 55		● 07 55		● 08 55		● 09 55		● 10 55		● 11 55
Bützberg, Neuquartier		● 05 56		● 06 56		● 07 56		● 08 56		● 09 56		● 10 56		● 11 56
Bützberg, Tell		● 05 57		● 06 57		● 07 57		● 08 57		● 09 57		● 10 57		● 11 57
Bützberg, Käserei		● 05 58		● 06 58		● 07 58		● 08 58		● 09 58		● 10 58		● 11 58
Bützberg, Unterdorf		● 05 59		● 06 59		● 07 59		● 08 59		● 09 59		● 10 59		● 11 59
Langenthal, Dreilinden		● 06 01		● 07 01		● 08 01		● 09 01		● 10 01		● 11 01		● 12 01
Langenthal, Zelgli		● 06 02		● 07 02		● 08 02		● 09 02		● 10 02		● 11 02		● 12 02
† 1' Langenthal, Bahnhof		● 06 05		● 07 05		● 08 05		● 09 05		● 10 05		● 11 05		● 12 05
† 1' Langenthal, Bahnhof	● 05 26	● 06 06	● 06 21	● 07 06	● 07 21	● 08 06	● 08 21	● 09 06	● 09 21	● 10 06	● 10 21	● 11 06	● 11 21	● 12 06
Langenthal, Wiesenstrasse	● 05 27	● 06 07	● 06 22	● 07 07	● 07 22	● 08 07	● 08 22	● 09 07	● 09 22	● 10 07	● 10 22	● 11 07	● 11 22	● 12 07
Langenthal, Tell/Kantonalbank	● 05 28	● 06 08	● 06 23	● 07 08	● 07 23	● 08 08	● 08 23	● 09 08	● 09 23	● 10 08	● 10 23	● 11 08	● 11 23	● 12 08
Langenthal, Rössli	● 05 29		● 06 24		● 07 24		● 08 24		● 09 24		● 10 24		● 11 24	
Langenthal, Neuhof	● 05 30		● 06 25		● 07 25		● 08 25		● 09 25		● 10 25		● 11 25	
Obersteckholz, Post	● 05 32		● 06 27		● 07 27		● 08 27		● 09 27		● 10 27		● 11 27	
Obersteckholz, Am Wald	● 05 33		● 06 28		● 07 28		● 08 28		● 09 28		● 10 28		● 11 28	
Melchnau, Rotwald	● 05 34		● 06 29		● 07 29		● 08 29		● 09 29		● 10 29		● 11 29	
Melchnau, Gjuch	● 05 36		● 06 31		● 07 31		● 08 31		● 09 31		● 10 31		● 11 31	
Melchnau, Unterdorf	● 05 37		● 06 32		● 07 32		● 08 32		● 09 32		● 10 32		● 11 32	
Melchnau, Fabrik	● 05 38		● 06 33		● 07 33		● 08 33		● 09 33		● 10 33		● 11 33	
Melchnau, Oberdorf	● 05 42		● 06 37		● 07 37		● 08 37		● 09 37		● 10 37		● 11 37	

40.051 Wangen a.A. - Herzogenbuchsee - Langenthal - Melchnau

Stand: 22. August 2024

	51058 (A)	51062 (A)	51066 (A)	51070 (A)	51074 (A)	51078 (A)	51082 (A)	51086 (A)	51090 (A)	51094 (A)	51098 (A)
Wangen a.d.Aare, Zytglogge		12 54	13 54		15 54	16 53	17 53	18 54	19 53		
† 1' Wangen an der Aare, Bahnhof		12 55	13 55		15 55	16 54	17 54	18 55	19 54		
† 1' Wangen an der Aare, Bahnhof		12 55	13 55		15 55	16 55	17 55	18 55	19 55		
Wangen a.d. Aare, Unterführung		12 55	13 55		15 55	16 55	17 55	18 55	19 55		
Wangenried, Unterdorf		12 56			15 56		17 56		19 56		
Wangenried, Linde		12 57			15 57		17 57		19 57		
Wangenried, Schule		12 58			15 58		17 58		19 58		
Wangenried, Sägerei		12 59			15 59		17 59		19 59		
Röthenbach b. H., Schützenhaus		13 01			16 01		18 01		20 01		
Röthenbach b. H., Post		13 02			16 02		18 02		20 02		
Röthenbach b. H., Chrump		13 02			16 02		18 02		20 02		
Walliswil b. Wangen, Seilere			13 56			16 56		18 56			
Walliswil b. Wangen, Post			13 57			16 57		18 57			
Walliswil b. Wangen, Sonne			13 58			16 58		18 58			
Walliswil b. Wangen, Stalden			13 59			16 59		18 59			
Walliswil b. Wangen, Tal			14 00			17 00		19 00			
Heimenhausen, Riedgasse			14 01			17 01		19 01			
Heimenhausen, Post			14 02			17 02		19 02			
Wanzwil, Post		13 03	14 03		16 03	17 03	18 03	19 03	20 03		
Herzogenbuchsee, Jurablick		13 04	14 04		16 04	17 04	18 04	19 04	20 04		
† 1' Herzogenbuchsee, Bahnhof		13 09	14 09		16 09	17 09	18 09	19 09	20 09		
† 1' Herzogenbuchsee, Bahnhof		13 10	14 10	15 10	16 10	17 10	18 10	19 10	20 10	21 10	22 10
Herzogenbuchsee, Sonnenplatz		13 11	14 11	15 11	16 11	17 11	18 11	19 11	20 11	21 11	22 11
Herzogenbuchsee, Friedhof		13 12	14 12	15 12	16 12	17 12	18 12	19 12	20 12	21 12	22 12
Bützberg, Wyssenried		13 14	14 14	15 14	16 14	17 14	18 14	19 14	20 14	21 14	22 14
Bützberg, Neuquartier		13 15	14 15	15 15	16 15	17 15	18 15	19 15	20 15	21 15	22 15
Bützberg, Tell		13 16	14 16	15 16	16 16	17 16	18 16	19 16	20 16	21 16	22 16
Bützberg, Käserei		13 17	14 17	15 17	16 17	17 17	18 17	19 17	20 17	21 17	22 17
Bützberg, Unterdorf		13 18	14 18	15 18	16 18	17 18	18 18	19 18	20 18	21 18	22 18
Langenthal, Dreilinden		13 20	14 20	15 20	16 20	17 20	18 20	19 20	20 20	21 20	22 20
Langenthal, Zelgli		13 21	14 21	15 21	16 21	17 21	18 21	19 21	20 21	21 21	22 21
† 1' Langenthal, Bahnhof		13 24	14 24	15 24	16 24	17 24	18 24	19 24	20 24	21 24	22 24
† 1' Langenthal, Bahnhof	12 21	13 25	14 25	15 25	16 25	17 25	18 25	19 25	20 25	21 25	22 31
Langenthal, Wiesenstrasse	12 22	13 26	14 26	15 26	16 26	17 26	18 26	19 26	20 26	21 26	22 32
Langenthal, Tell/Kantonalbank	12 23	13 27	14 27	15 27	16 27	17 27	18 27	19 27	20 27	21 27	22 33
Langenthal, Rössli	12 24	13 28	14 28	15 28	16 28	17 28	18 28	19 28	20 28	21 28	22 34
Langenthal, Neuhof	12 25	13 29	14 29	15 29	16 29	17 29	18 29	19 29	20 29	21 29	22 35
Obersteckholz, Post	12 27	13 31	14 31	15 31	16 31	17 31	18 31	19 31	20 31	21 31	22 37
Obersteckholz, Am Wald	12 28	13 32	14 32	15 32	16 32	17 32	18 32	19 32	20 32	21 32	22 38
Melchnau, Rotwald	12 29	13 33	14 33	15 33	16 33	17 33	18 33	19 33	20 33	21 33	22 39
Melchnau, Gjuch	12 31	13 35	14 35	15 35	16 35	17 35	18 35	19 35	20 34	21 34	22 40
Melchnau, Unterdorf	12 32	13 36	14 36	15 36	16 36	17 36	18 36	19 36	20 35	21 35	22 41
Melchnau, Fabrik	12 33	13 37	14 37	15 37	16 37	17 37	18 37	19 37	20 36	21 36	22 42
Melchnau, Oberdorf	12 37	13 41	14 41	15 41	16 41	17 41	18 41	19 41	20 38	21 38	22 44

40.051 Melchnau - Langenthal - Herzogenbuchsee - Wangen a.A. 🚊

Stand: 22. August 2024

	51001 (🕒)	51005 (🕒)	51009 (🕒)	51013 (🕒)	51017 (🕒)	51021 (🕒)	51025 (🕒)	51029 (🕒)	51033 (🕒)	51037 (🕒)	51041 (🕒)	51045 (🕒)	51049 (🕒)	51053 (🕒)
Melchnau, Oberdorf	● 05 46	● 06 46	● 07 46	● 08 46	● 09 46	● 10 46	● 11 46	● 12 49		● 13 49		● 14 49		● 15 49
Melchnau, Fabrik	● 05 47	● 06 47	● 07 47	● 08 47	● 09 47	● 10 47	● 11 47	● 12 50		● 13 50		● 14 50		● 15 50
Melchnau, Unterdorf	● 05 48	● 06 48	● 07 48	● 08 48	● 09 48	● 10 48	● 11 48	● 12 51		● 13 51		● 14 51		● 15 51
Melchnau, Gjuch	● 05 49	● 06 49	● 07 49	● 08 49	● 09 49	● 10 49	● 11 49	● 12 52		● 13 52		● 14 52		● 15 52
Melchnau, Rotwald	● 05 51	● 06 51	● 07 51	● 08 51	● 09 51	● 10 51	● 11 51	● 12 54		● 13 54		● 14 54		● 15 54
Obersteckholz, Am Wald	● 05 52	● 06 52	● 07 52	● 08 52	● 09 52	● 10 52	● 11 52	● 12 55		● 13 55		● 14 55		● 15 55
Obersteckholz, Post	● 05 53	● 06 53	● 07 53	● 08 53	● 09 53	● 10 53	● 11 53	● 12 56		● 13 56		● 14 56		● 15 56
Langenthal, Neuhof	● 05 55	● 06 55	● 07 55	● 08 55	● 09 55	● 10 55	● 11 55	● 12 58		● 13 58		● 14 58		● 15 58
Langenthal, Rössli	● 05 56	● 06 56	● 07 56	● 08 56	● 09 56	● 10 56	● 11 56	● 12 59		● 13 59		● 14 59		● 15 59
Langenthal, Tell/Kantonalbank	● 05 58	● 06 58	● 07 58	● 08 58	● 09 58	● 10 58	● 11 58	● 13 01	● 13 16	● 14 01	● 14 16	● 15 01	● 15 16	● 16 01
Langenthal, Wiesenstrasse	● 05 59	● 06 59	● 07 59	● 08 59	● 09 59	● 10 59	● 11 59	● 13 02	● 13 17	● 14 02	● 14 17	● 15 02	● 15 17	● 16 02
† 1' Langenthal, Bahnhof	● 06 04	● 07 04	● 08 04	● 09 04	● 10 04	● 11 04	● 12 04	● 13 07	● 13 22	● 14 07	● 14 22	● 15 07	● 15 22	● 16 07
† 1' Langenthal, Bahnhof	● 06 05	● 07 05	● 08 05	● 09 05	● 10 05	● 11 05	● 12 05		● 13 23		● 14 23		● 15 23	
Langenthal, Zelgli	● 06 06	● 07 06	● 08 06	● 09 06	● 10 06	● 11 06	● 12 06		● 13 24		● 14 24		● 15 24	
Langenthal, Dreilinden	● 06 07	● 07 07	● 08 07	● 09 07	● 10 07	● 11 07	● 12 07		● 13 25		● 14 25		● 15 25	
Bützberg, Unterdorf	● 06 09	● 07 09	● 08 09	● 09 09	● 10 09	● 11 09	● 12 09		● 13 27		● 14 27		● 15 27	
Bützberg, Käserei	● 06 10	● 07 10	● 08 10	● 09 10	● 10 10	● 11 10	● 12 10		● 13 28		● 14 28		● 15 28	
Bützberg, Tell	● 06 11	● 07 11	● 08 11	● 09 11	● 10 11	● 11 11	● 12 11		● 13 29		● 14 29		● 15 29	
Bützberg, Neuquartier	● 06 12	● 07 12	● 08 12	● 09 12	● 10 12	● 11 12	● 12 12		● 13 30		● 14 30		● 15 30	
Bützberg, Wyssenried	● 06 13	● 07 13	● 08 13	● 09 13	● 10 13	● 11 13	● 12 13		● 13 31		● 14 31		● 15 31	
Herzogenbuchsee, Friedhof	● 06 15	● 07 15	● 08 15	● 09 15	● 10 15	● 11 15	● 12 15		● 13 33		● 14 33		● 15 33	
Herzogenbuchsee, Sonnenplatz	● 06 16	● 07 16	● 08 16	● 09 16	● 10 16	● 11 16	● 12 16		● 13 34		● 14 34		● 15 34	
† 1' Herzogenbuchsee, Bahnhof	● 06 19	● 07 19	● 08 19	● 09 19	● 10 19	● 11 19	● 12 19		● 13 37		● 14 37		● 15 37	
† 1' Herzogenbuchsee, Bahnhof	● 06 20	● 07 20	● 08 20	● 09 20		● 11 20	● 12 20		● 13 38				● 15 38	
Herzogenbuchsee, Jurablick	● 06 21	● 07 21	● 08 21	● 09 21		● 11 21	● 12 21		● 13 39				● 15 39	
Wanzwil, Post	● 06 22	● 07 22	● 08 22	● 09 22		● 11 22	● 12 22		● 13 40				● 15 40	
Röthenbach b. H., Chrump	● 06 23		● 08 23			● 11 23			● 13 41					
Röthenbach b. H., Post	● 06 24		● 08 24			● 11 24			● 13 42					
Röthenbach b. H., Schützenhaus	● 06 25		● 08 25			● 11 25			● 13 43					
Wangenried, Sägerei	● 06 27		● 08 27			● 11 27			● 13 45					
Wangenried, Schule	● 06 28		● 08 28			● 11 28			● 13 46					
Wangenried, Linde	● 06 29		● 08 29			● 11 29			● 13 47					
Wangenried, Unterdorf	● 06 30		● 08 30			● 11 30			● 13 48					
Heimenhausen, Post		● 07 24		● 09 24			● 12 24						● 15 42	
Heimenhausen, Riedgasse		● 07 25		● 09 25			● 12 25						● 15 43	
Walliswil b. Wangen, Tal		● 07 26		● 09 26			● 12 26						● 15 44	
Walliswil b. Wangen, Stalden		● 07 27		● 09 27			● 12 27						● 15 45	
Walliswil b. Wangen, Sonne		● 07 28		● 09 28			● 12 28						● 15 46	
Walliswil b. Wangen, Post		● 07 29		● 09 29			● 12 29						● 15 47	
Walliswil b. Wangen, Seilere		● 07 30		● 09 30			● 12 30						● 15 48	
Wangen a.d. Aare, Unterführung	● 06 31	● 07 31	● 08 31	● 09 31		● 11 31	● 12 31		● 13 49				● 15 49	
† 1' Wangen an der Aare, Bahnhof	● 06 33	● 07 33	● 08 33	● 09 33		● 11 33	● 12 33		● 13 51				● 15 51	
Wangen a.d.Aare, Zytglogge	● 06 34	● 07 34	● 08 34			● 11 34	● 12 34		● 13 52					

40.051 Melchnau - Langenthal - Herzogenbuchsee - Wangen a.A. 



Stand: 22. August 2024

	51057 (Ab)	51061 (Ab)	51065 (Ab)	51069 (Ab)	51073 (Ab)	51077 (Ab)	51081 (Ab)	51085 (Ab)	51089 (Ab)	51093 (Ab)	51097 (Ab)	51101 (Ab)
Melchnau, Oberdorf		● 16 49		● 17 49		● 18 49		● 19 49		● 20 39	● 21 39	● 22 44
Melchnau, Fabrik		● 16 50		● 17 50		● 18 50		● 19 50		● 20 40	● 21 40	● 22 45
Melchnau, Unterdorf		● 16 51		● 17 51		● 18 51		● 19 51		● 20 40	● 21 40	● 22 45
Melchnau, Gjuch		● 16 52		● 17 52		● 18 52		● 19 52		● 20 41	● 21 41	● 22 46
Melchnau, Rotwald		● 16 54		● 17 54		● 18 54		● 19 54		● 20 43	● 21 43	● 22 48
Obersteckholz, Am Wald		● 16 55		● 17 55		● 18 55		● 19 55		● 20 44	● 21 44	● 22 49
Obersteckholz, Post		● 16 56		● 17 56		● 18 56		● 19 56		● 20 45	● 21 45	● 22 50
Langenthal, Neuhof		● 16 58		● 17 58		● 18 58		● 19 58		● 20 47	● 21 47	● 22 52
Langenthal, Rössli		● 16 59		● 17 59		● 18 59		● 19 59		● 20 48	● 21 48	● 22 53
Langenthal, Tell/Kantonalbank	● 16 16	● 17 01	● 17 16	● 18 01	● 18 16	● 19 01	● 19 16	● 20 01	● 20 16	● 20 50	● 21 50	● 22 55
Langenthal, Wiesenstrasse	● 16 17	● 17 02	● 17 17	● 18 02	● 18 17	● 19 02	● 19 17	● 20 02	● 20 17	● 20 51	● 21 51	● 22 56
† 1' Langenthal, Bahnhof	● 16 22	● 17 07	● 17 22	● 18 07	● 18 22	● 19 07	● 19 22	● 20 07	● 20 22	● 20 53	● 21 53	● 22 58
† 1' Langenthal, Bahnhof	● 16 23		● 17 23		● 18 23		● 19 23		● 20 23	● 20 54	● 21 54	● 22 59
Langenthal, Zelgli	● 16 24		● 17 24		● 18 24		● 19 24		● 20 24	● 20 55	● 21 55	● 23 00
Langenthal, Dreilinden	● 16 25		● 17 25		● 18 25		● 19 25		● 20 25	● 20 56	● 21 56	● 23 01
Bützberg, Unterdorf	● 16 27		● 17 27		● 18 27		● 19 27		● 20 27	● 20 56	● 21 56	● 23 01
Bützberg, Käserei	● 16 28		● 17 28		● 18 28		● 19 28		● 20 28	● 20 57	● 21 57	● 23 02
Bützberg, Tell	● 16 29		● 17 29		● 18 29		● 19 29		● 20 29	● 20 58	● 21 58	● 23 03
Bützberg, Neuquartier	● 16 30		● 17 30		● 18 30		● 19 30		● 20 30	● 20 59	● 21 59	● 23 04
Bützberg, Wyssenried	● 16 31		● 17 31		● 18 31		● 19 31		● 20 31	● 21 00	● 22 00	● 23 05
Herzogenbuchsee, Friedhof	● 16 33		● 17 33		● 18 33		● 19 33		● 20 33	● 21 02	● 22 02	● 23 07
Herzogenbuchsee, Sonnenplatz	● 16 34		● 17 34		● 18 34		● 19 34		● 20 34	● 21 03	● 22 03	● 23 08
† 1' Herzogenbuchsee, Bahnhof	● 16 37		● 17 37		● 18 37		● 19 37		● 20 37	● 21 06	● 22 06	● 23 11
† 1' Herzogenbuchsee, Bahnhof	● 16 38		● 17 38		● 18 38		● 19 38					
Herzogenbuchsee, Jurablick	● 16 39		● 17 39		● 18 39		● 19 39					
Wanzwil, Post	● 16 40		● 17 40		● 18 40		● 19 40					
Röthenbach b. H., Chrump	● 16 41				● 18 41							
Röthenbach b. H., Post	● 16 42				● 18 42							
Röthenbach b. H., Schützenhaus	● 16 43				● 18 43							
Wangenried, Sägerei	● 16 45				● 18 45							
Wangenried, Schule	● 16 46				● 18 46							
Wangenried, Linde	● 16 47				● 18 47							
Wangenried, Unterdorf	● 16 48				● 18 48							
Heimenhausen, Post			● 17 42					● 19 42				
Heimenhausen, Riedgasse			● 17 43					● 19 43				
Walliswil b. Wangen, Tal			● 17 44					● 19 44				
Walliswil b. Wangen, Stalden			● 17 45					● 19 45				
Walliswil b. Wangen, Sonne			● 17 46					● 19 46				
Walliswil b. Wangen, Post			● 17 47					● 19 47				
Walliswil b. Wangen, Seilerei			● 17 48					● 19 48				
Wangen a.d. Aare, Unterführung	● 16 49		● 17 49		● 18 49		● 19 49					
† 1' Wangen an der Aare, Bahnhof	● 16 51		● 17 51		● 18 51		● 19 51					
Wangen a.d.Aare, Zytglogge	● 16 52		● 17 52		● 18 52		● 19 52					

Zeichenerklärung

- ① Montag
- ④ Donnerstag
- ⑤ Freitag
- ⑥ Samstag
- Ⓐ Montag–Freitag ohne allg. Feiertage

- † Sonntage und allg. Feiertage
- Fahrpläne der Gegenrichtung, bitte weiterblättern
- ← Fahrpläne der Gegenrichtung, bitte zurückblättern
- Abfahrtszeit
- Ankunftszeit

- Abfahrtszeit
-  Bus
-  VELOS: Keine Beförderung möglich
- (Ab) VELOS: Platzzahl eingeschränkt

Allgemeine Feiertage sind: 25.12., 26.12., 1.1., 2.1., Karfreitag, Ostermontag, Auffahrt, Pfingstmontag, 1.8.

† Umsteigezeit in Minuten innerhalb der Haltestelle (ohne Zeitangabe 2')

Transportunternehmen

Automobildienste Aare Seeland mobil
asm, 3360 Herzogenbuchsee
☎ +41 58 329 93 11
www.asmobil.ch